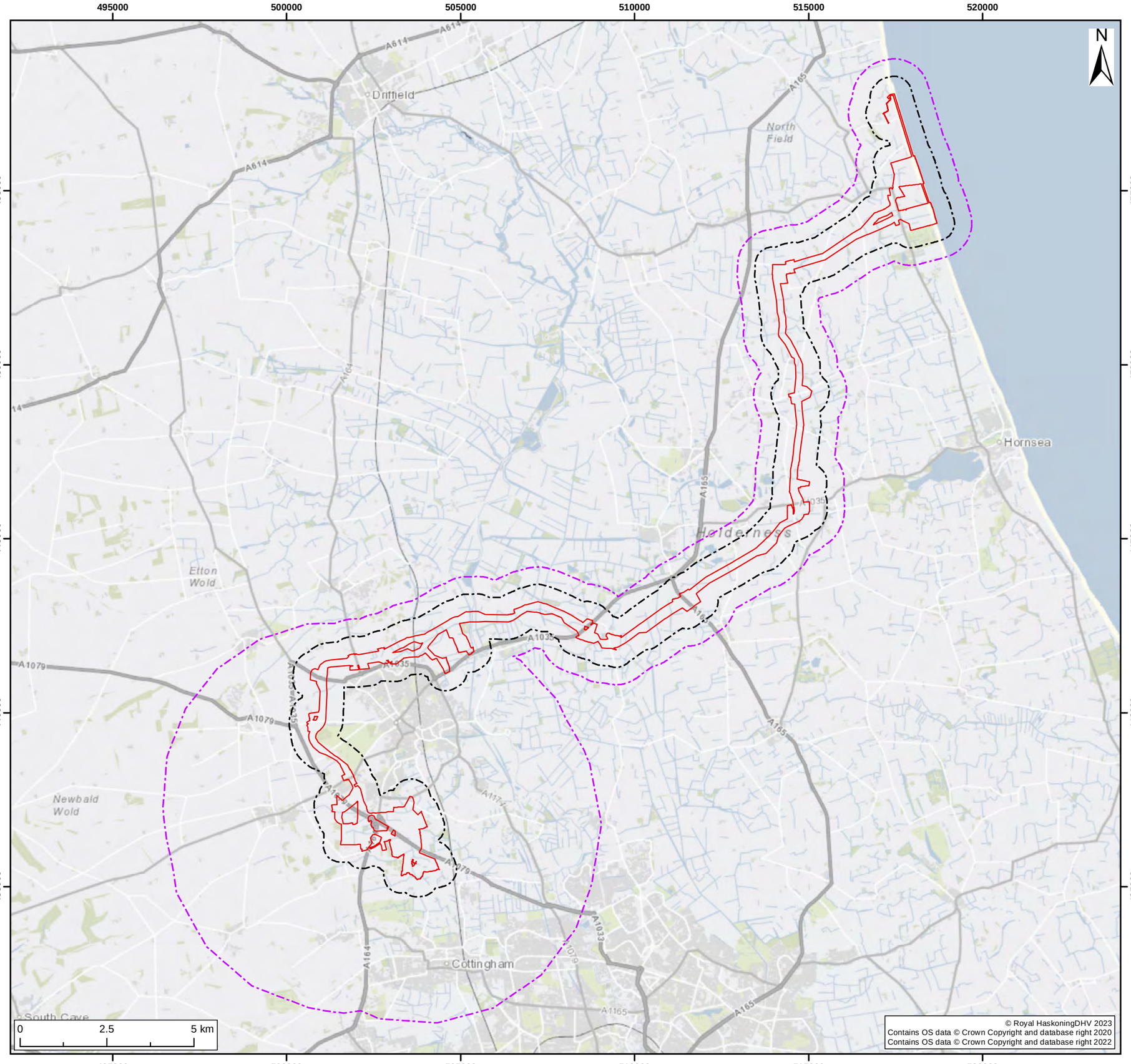

© Royal HaskoningDHV 2023
Contains OS data © Crown Copyright and database right 2020
Contains OS data © Crown Copyright and database right 2022

Legend:

- Onshore Development Area
- Non-designated Heritage Asset Study Area
- Designated Heritage Asset Study Area

SUI	REV	DATE	DESCRIPTION	DRW	CHK	APR
S2	P01	06/04/2023	Suitable for Information	SB	FB	JF

Title:

Onshore Archaeology and Cultural Heritage Study Areas

Figure: 22-1

Drawing No: PC2340-RHD-ON-ZZ-DR-Z-0486

Co-ordinate system: British National Grid

Page Size: A3

Scale: 1:110,000

Project: Dogger Bank South Offshore Wind Farms

Report: Preliminary Environmental Information Report

Royal HaskoningDHV
Enhancing Society Together

RWE

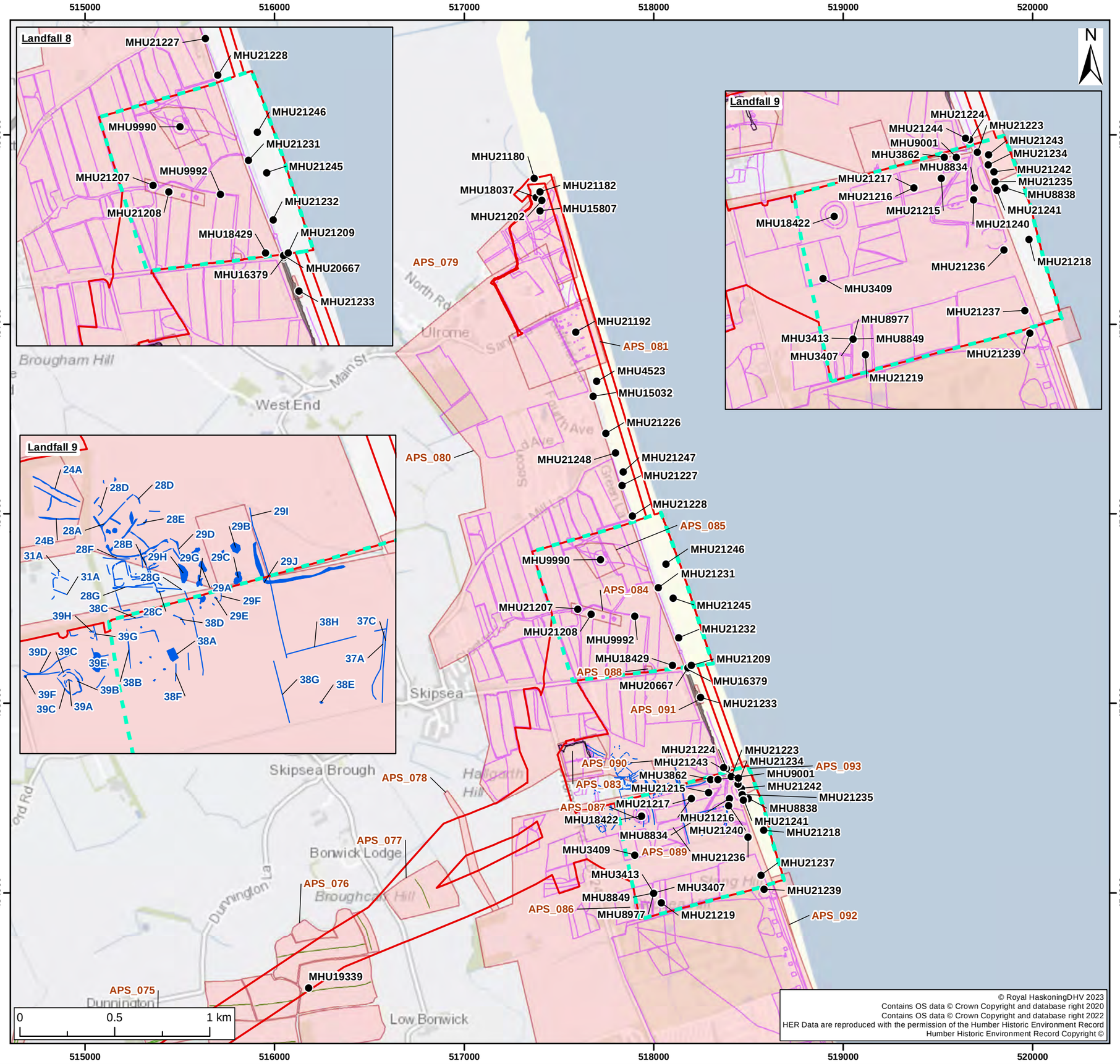

Legend:

- Onshore Development Area
- Landfall Location
- Substation Zones
- HER Monument Point
- HER Monument Line
- HER Monument Polygon
- NMP Data
- APS Detail Mapping Line
- APS Detail Mapping Polygon
- APS PEIR Stage 2 Polygon
- Geophysical Survey Interpretation Polygon
- Geophysical Survey Interpretation Line

SUI	REV	DATE	DESCRIPTION	DRW	CHK	APR
S2	P01	19/04/2023	Suitable for Information	SB	FB	JF

Title:

Known Heritage Assets located within the Onshore Development Area

Figure: 22-2a

Drawing No: PC2340-RHD-ON-ZZ-DR-Z-0487

Co-ordinate system: British National Grid

Page Size: A3

Scale: 1:20,000

Project: Dogger Bank South Offshore Wind Farms

Report: Preliminary Environmental Information Report

Royal HaskoningDHV
Enhancing Society Together

RWE

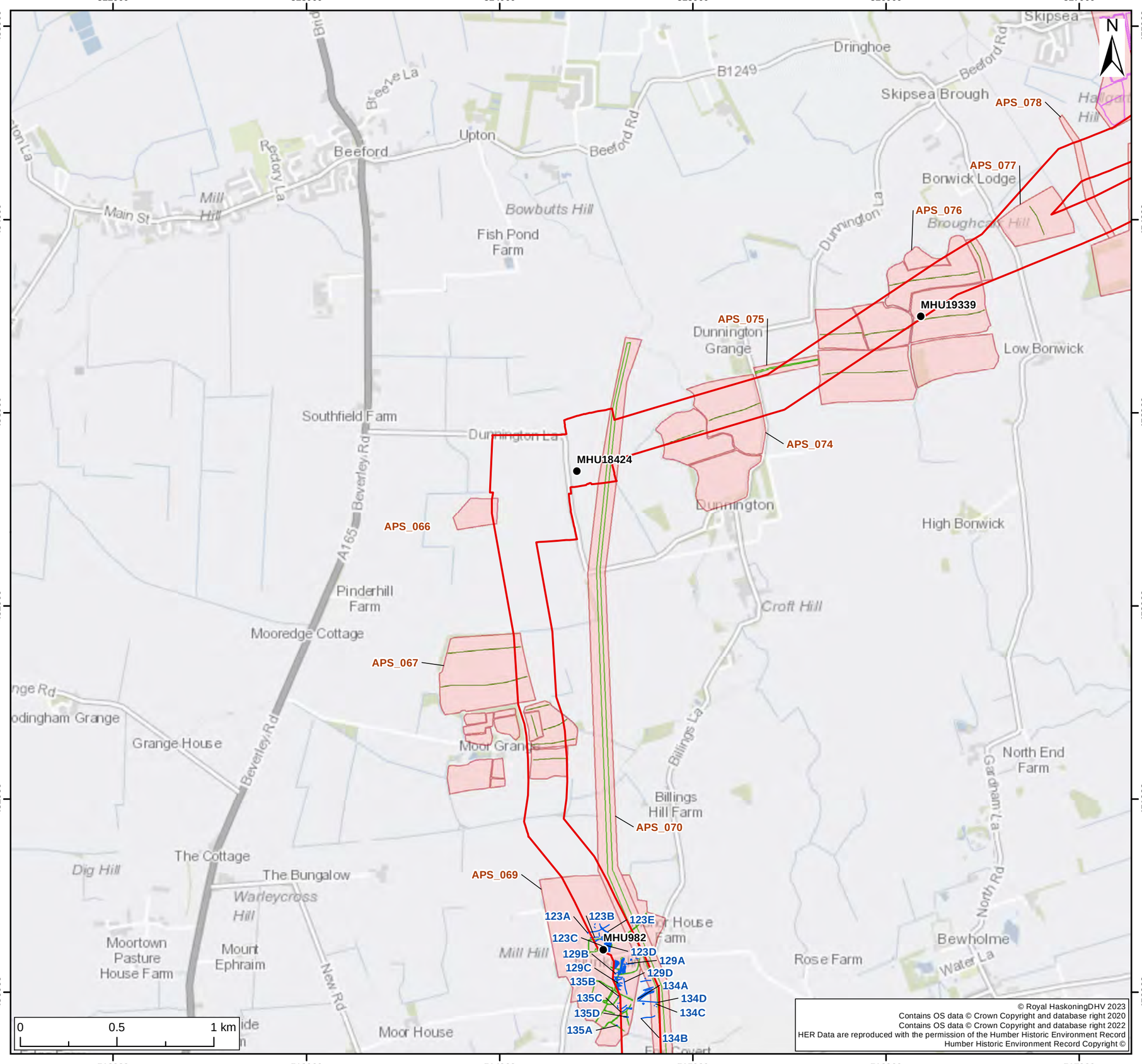

Legend:

- Onshore Development Area
- Landfall Location
- Substation Zones
- HER Monument Point
- HER Monument Line
- HER Monument Polygon
- NMP Data
- APS Detail Mapping Line
- APS Detail Mapping Polygon
- APS PEIR Stage 2 Polygon
- Geophysical Survey Interpretation Polygon
- Geophysical Survey Interpretation Line

SUI	REV	DATE	DESCRIPTION	DRW	CHK	APR
S2	P01	19/04/2023	Suitable for Information	SB	FB	JF

Title:

Known Heritage Assets located within the Onshore Development Area

Figure: 22-2b

Drawing No: PC2340-RHD-ON-ZZ-DR-Z-0487

Co-ordinate system: British National Grid

Page Size: A3

Scale: 1:20,000

Project: Dogger Bank South Offshore Wind Farms

Report: Preliminary Environmental Information Report

Royal HaskoningDHV
Enhancing Society Together

RWE

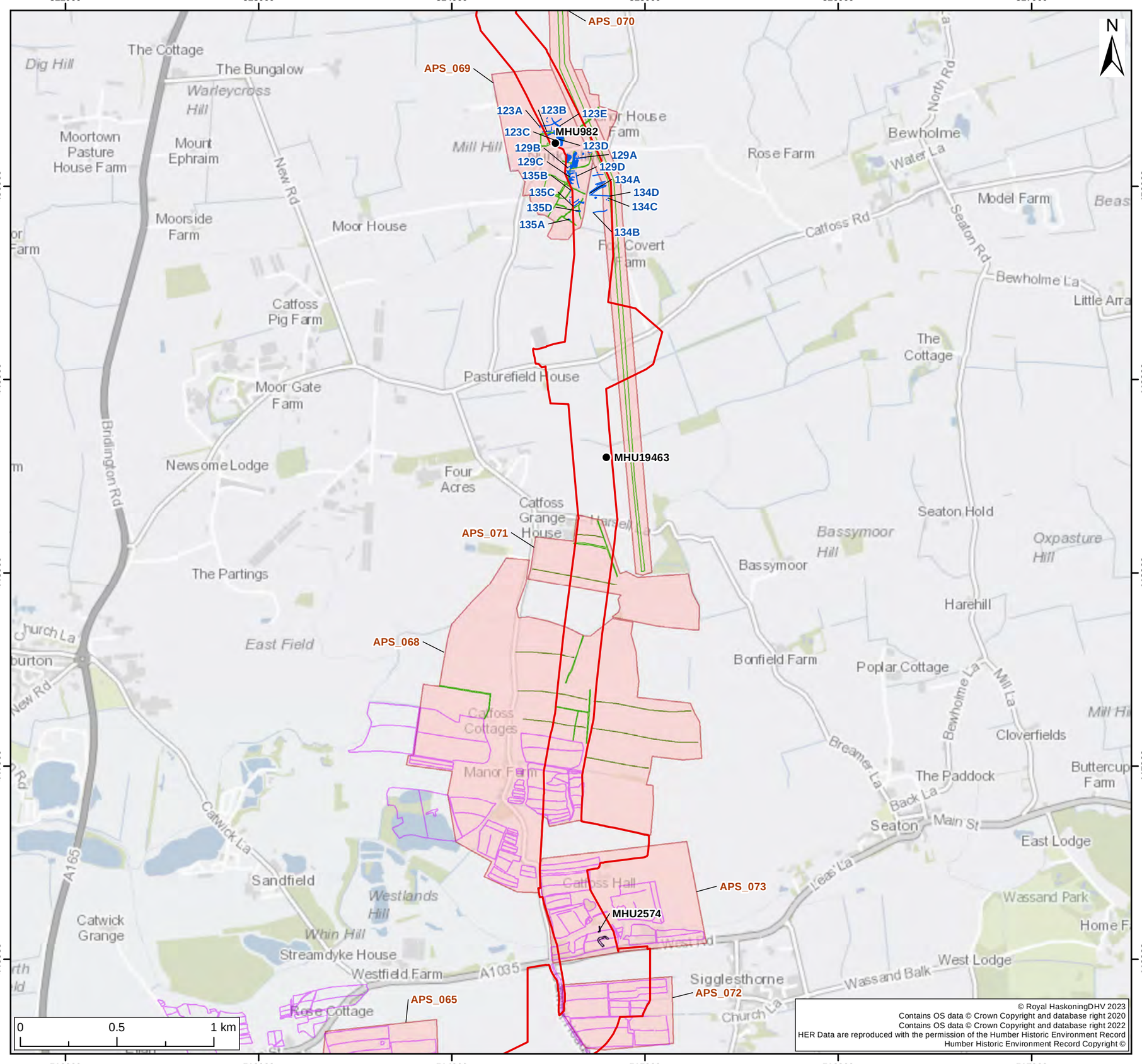

Legend:

- Onshore Development Area
- Landfall Location
- Substation Zones
- HER Monument Point
- HER Monument Line
- HER Monument Polygon
- NMP Data
- APS Detail Mapping Line
- APS Detail Mapping Polygon
- APS PEIR Stage 2 Polygon
- Geophysical Survey Interpretation Polygon
- Geophysical Survey Interpretation Line

SUI	REV	DATE	DESCRIPTION	DRW	CHK	APR
S2	P01	19/04/2023	Suitable for Information	SB	FB	JF

Title:

Known Heritage Assets located within the Onshore Development Area

Figure: 22-2c

Drawing No: PC2340-RHD-ON-ZZ-DR-Z-0487

Co-ordinate system: British National Grid

Page Size: A3

Scale: 1:20,000

Project: Dogger Bank South Offshore Wind Farms

Report: Preliminary Environmental Information Report

Royal HaskoningDHV
Enhancing Society Together

RWE

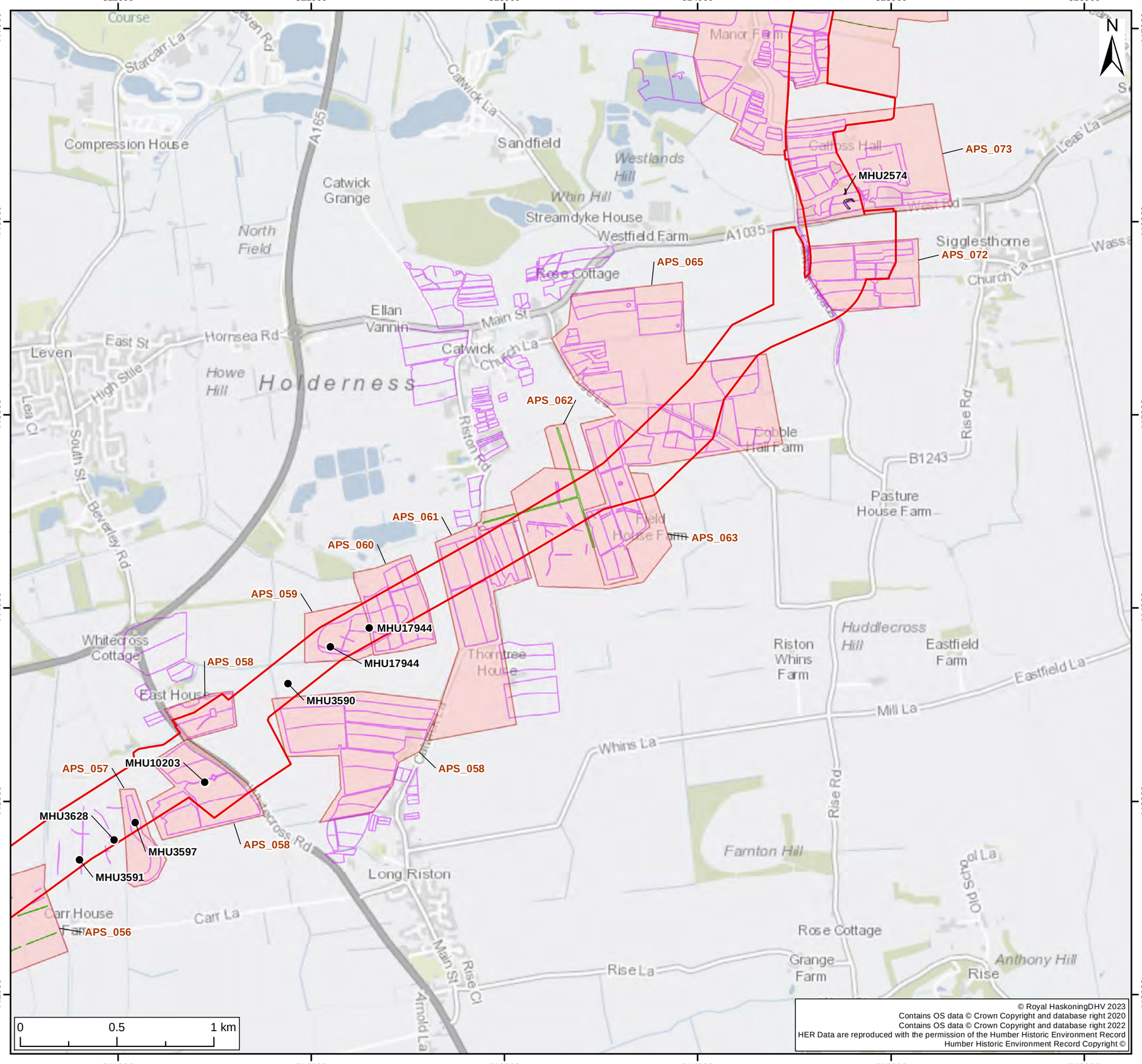

Legend:

- Onshore Development Area
- Landfall Location
- Substation Zones
- HER Monument Point
- HER Monument Line
- HER Monument Polygon
- NMP Data
- APS Detail Mapping Line
- APS Detail Mapping Polygon
- APS PEIR Stage 2 Polygon
- Geophysical Survey Interpretation Polygon
- Geophysical Survey Interpretation Line

SUI	REV	DATE	DESCRIPTION	DRW	CHK	APR
S2	P01	19/04/2023	Suitable for Information	SB	FB	JF

Title:

Known Heritage Assets located within the Onshore Development Area

Figure: 22-2d

Drawing No: PC2340-RHD-ON-ZZ-DR-Z-0487

Co-ordinate system: British National Grid

Page Size: A3

Scale: 1:20,000

Project: Dogger Bank South Offshore Wind Farms

Report: Preliminary Environmental Information Report

Royal HaskoningDHV
Enhancing Society Together

RWE

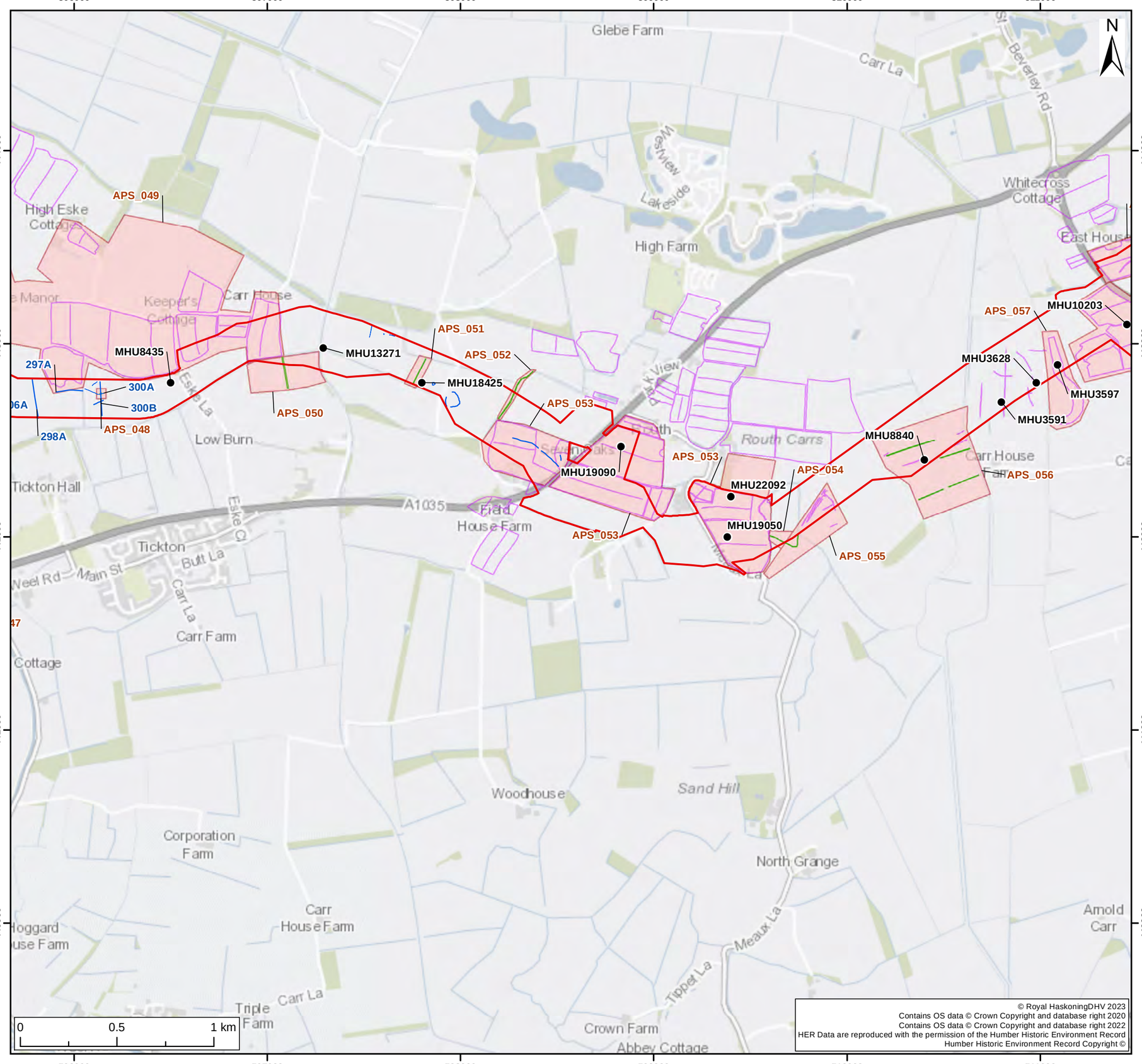

© Royal HaskoningDHV 2023
Contains OS data © Crown Copyright and database right 2020
Contains OS data © Crown Copyright and database right 2022
HER Data are reproduced with the permission of the Humber Historic Environment Record
Humber Historic Environment Record Copyright ©

Legend:

- Onshore Development Area
- Landfall Location
- Substation Zones
- HER Monument Point
- HER Monument Line
- HER Monument Polygon
- NMP Data
- APS Detail Mapping Line
- APS Detail Mapping Polygon
- APS PEIR Stage 2 Polygon
- Geophysical Survey Interpretation Polygon
- Geophysical Survey Interpretation Line

SUI	REV	DATE	DESCRIPTION	DRW	CHK	APR
S2	P01	19/04/2023	Suitable for Information	SB	FB	JF

Title:

Known Heritage Assets located within the Onshore Development Area

Figure: 22-2e

Drawing No: PC2340-RHD-ON-ZZ-DR-Z-0487

Co-ordinate system: British National Grid

Page Size: A3

Scale: 1:20,000

Project: Dogger Bank South Offshore Wind Farms

Report: Preliminary Environmental Information Report

Royal HaskoningDHV
Enhancing Society Together

RWE

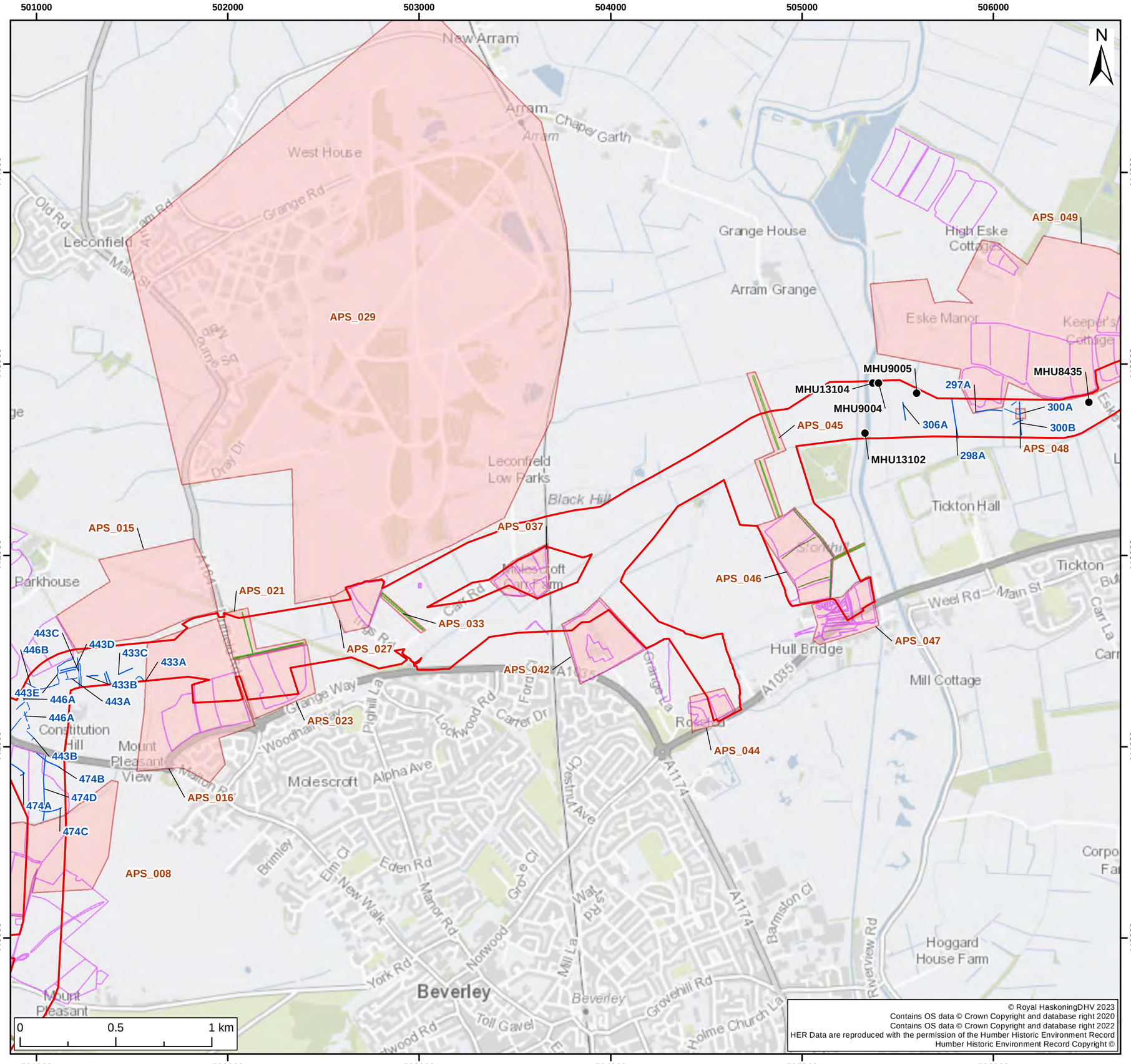

Legend:

- Onshore Development Area
- Landfall Location
- Substation Zones
- HER Monument Point
- HER Monument Line
- HER Monument Polygon
- NMP Data
- APS Detail Mapping Line
- APS Detail Mapping Polygon
- APS PEIR Stage 2 Polygon
- Geophysical Survey Interpretation Polygon
- Geophysical Survey Interpretation Line

SUI	REV	DATE	DESCRIPTION	DRW	CHK	APR
S2	P01	19/04/2023	Suitable for Information	SB	FB	JF

Title:

Known Heritage Assets located within the Onshore Development Area

Figure: 22-2f

Drawing No: PC2340-RHD-ON-ZZ-DR-Z-0487

Co-ordinate system: British National Grid

Page Size: A3

Scale: 1:20,000

Project: Dogger Bank South Offshore Wind Farms

Report: Preliminary Environmental Information Report

Royal HaskoningDHV
Enhancing Society Together

RWE

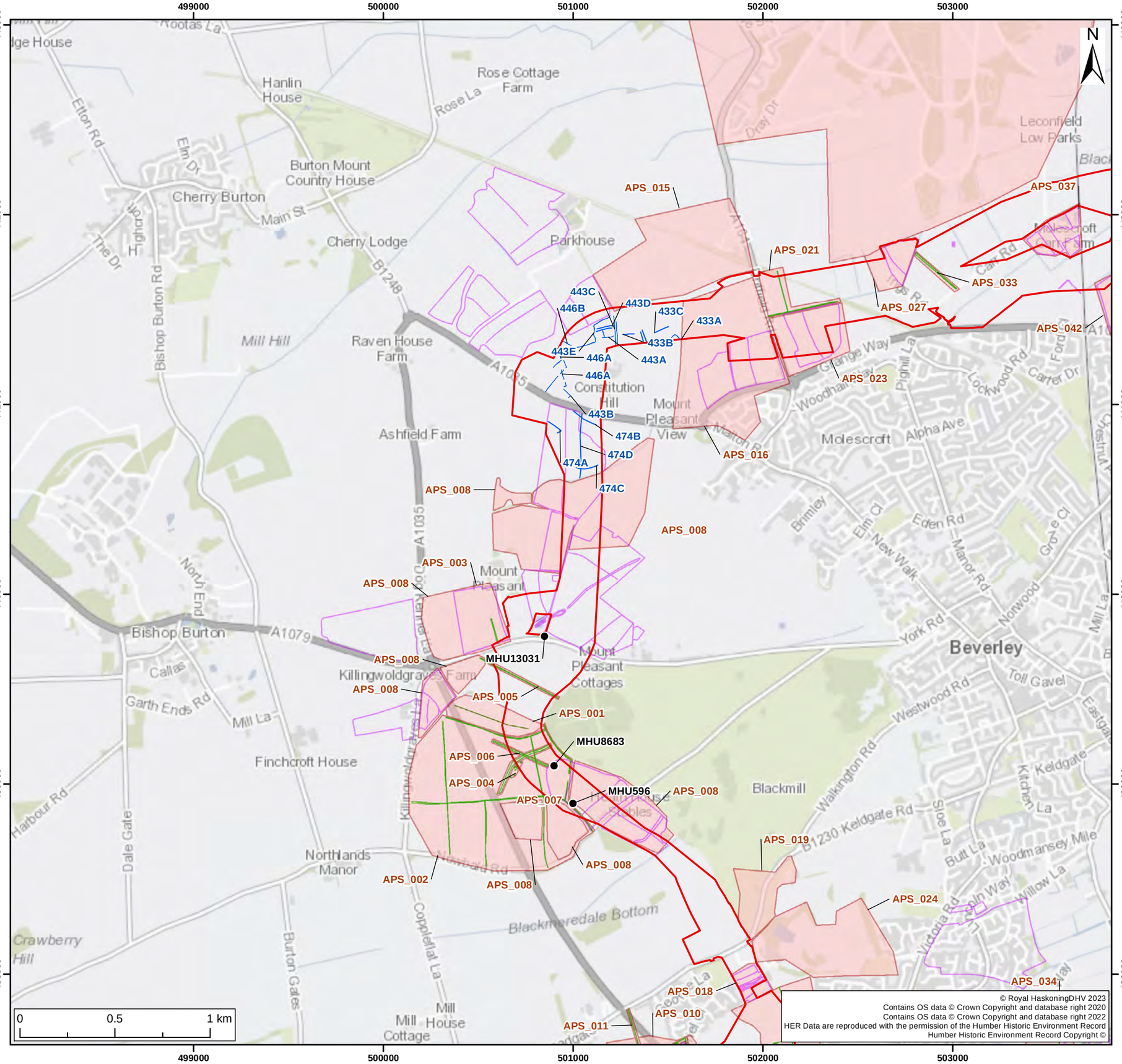

Legend:

- Onshore Development Area
- Landfall Location
- Substation Zones
- HER Monument Point
- HER Monument Line
- HER Monument Polygon
- NMP Data
- APS Detail Mapping Line
- APS Detail Mapping Polygon
- APS PEIR Stage 2 Polygon
- Geophysical Survey Interpretation Polygon
- Geophysical Survey Interpretation Line

SUI	REV	DATE	DESCRIPTION	DRW	CHK	APR
S2	P01	19/04/2023	Suitable for Information	SB	FB	JF

Title:

Known Heritage Assets located within the Onshore Development Area

Figure: 22-2g

Drawing No: PC2340-RHD-ON-ZZ-DR-Z-0487

Co-ordinate system: British National Grid

Page Size: A3

Scale: 1:20,000

Project: Dogger Bank South Offshore Wind Farms

Report: Preliminary Environmental Information Report

Royal HaskoningDHV
Enhancing Society Together

RWE

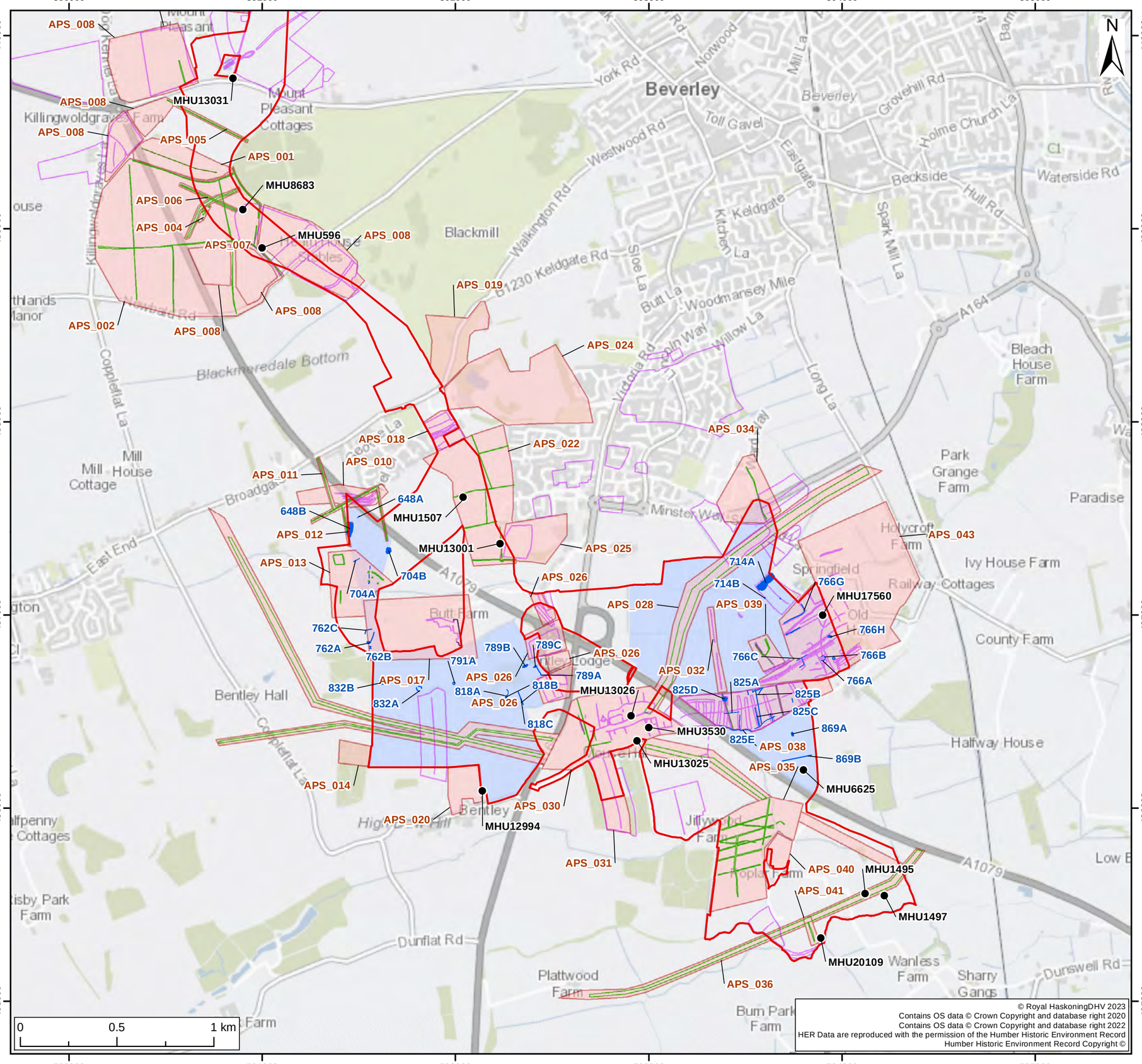

Legend:

- Onshore Development Area
- Landfall Location
- Substation Zones
- HER Monument Point
- HER Monument Line
- HER Monument Polygon
- NMP Data
- APS Detail Mapping Line
- APS Detail Mapping Polygon
- APS PEIR Stage 2 Polygon
- Geophysical Survey Interpretation Polygon
- Geophysical Survey Interpretation Line

SUI	REV	DATE	DESCRIPTION	DRW	CHK	APR
S2	P01	19/04/2023	Suitable for Information	SB	FB	JF

Title:

Known Heritage Assets located within the Onshore Development Area

Figure: 22-2h

Drawing No: PC2340-RHD-ON-ZZ-DR-Z-0487

Co-ordinate system: British National Grid

Page Size: A3

Scale: 1:20,000

Project: Dogger Bank South Offshore Wind Farms

Report: Preliminary Environmental Information Report

Royal HaskoningDHV
Enhancing Society Together

RWE

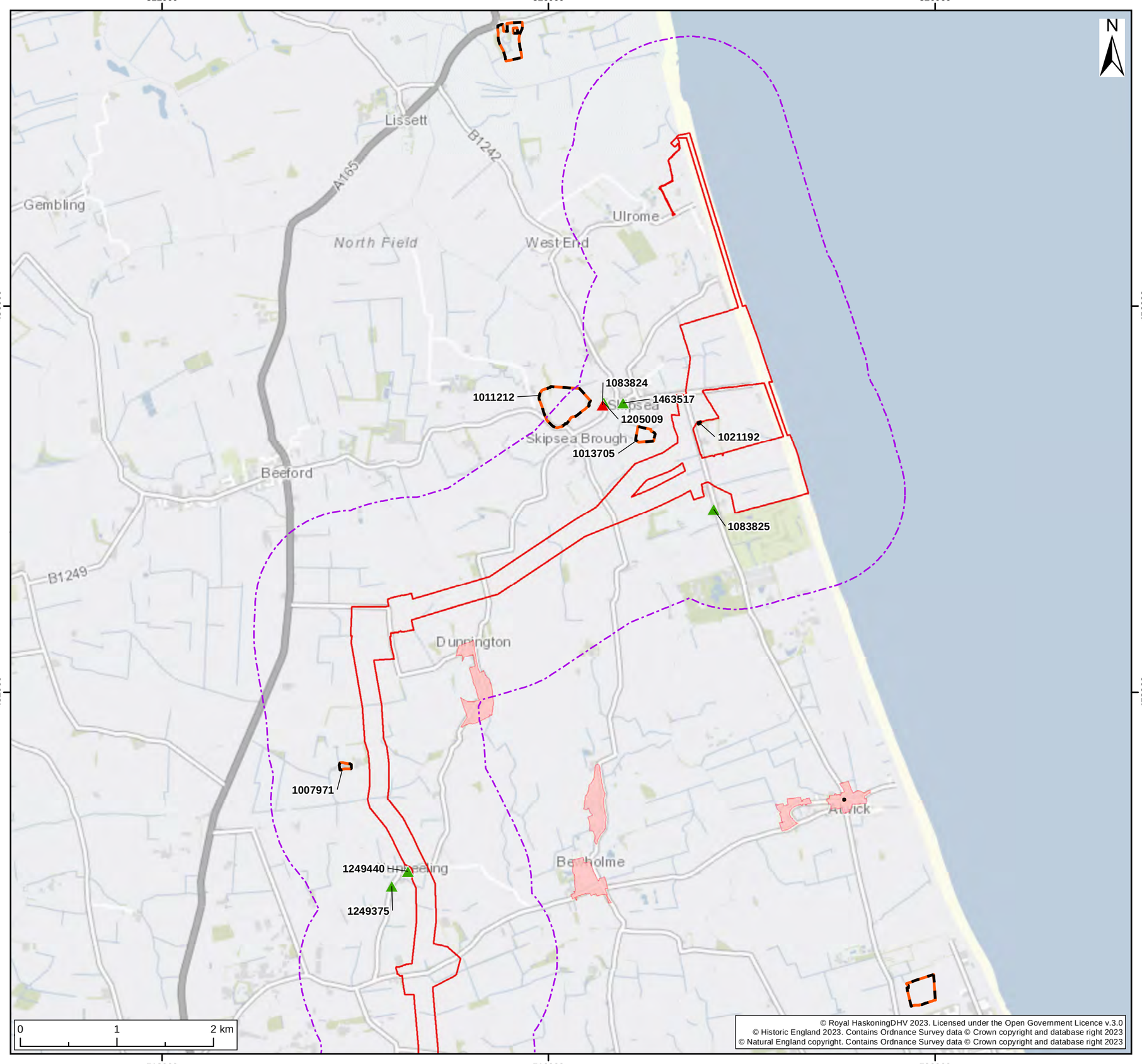

Legend:

- Onshore Development Area
- Designated Heritage Asset Study Area
- Scheduled Monuments
- Registered Parks and Gardens
- Conservation Areas
- Ancient Woodland

Listed Building Grade

- I
- II*
- II

SUI	REV	DATE	DESCRIPTION	DRW	CHK	APR
S2	P01	24/04/2023	Suitable for Information	SB	FB	JF

Title:

Location of the Designated Heritage Assets within Study Area

Figure: 22-3a

Drawing No: PC2340-RHD-ON-ZZ-DR-Z-0512

Co-ordinate system: British National Grid

Page Size: A3

Scale: 1:40,000

Project: Dogger Bank South Offshore Wind Farms

Report: Preliminary Environmental Information Report

Royal HaskoningDHV
Enhancing Society Together

RWE

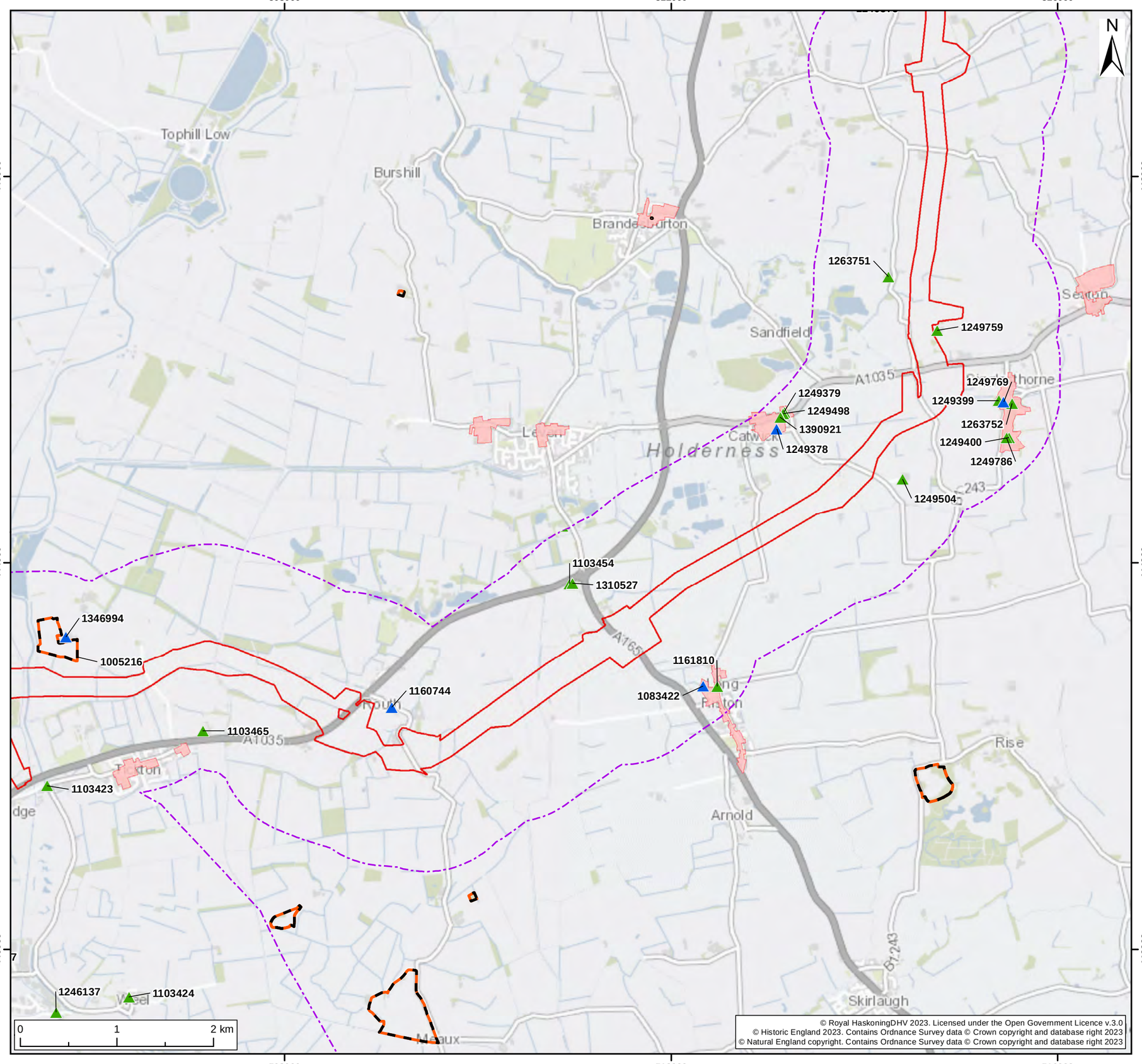

Legend:

- Onshore Development Area
- Designated Heritage Asset Study Area
- Scheduled Monuments
- Registered Parks and Gardens
- Conservation Areas
- Ancient Woodland

Listed Building Grade

- I
- II*
- II

SUI	REV	DATE	DESCRIPTION	DRW	CHK	APR
S2	P01	24/04/2023	Suitable for Information	SB	FB	JF

Title:

Location of the Designated Heritage Assets within Study Area

Figure: 22-3b

Drawing No: PC2340-RHD-ON-ZZ-DR-Z-0512

Co-ordinate system: British National Grid

Page Size: A3

Scale: 1:40,000

Project: Dogger Bank South Offshore Wind Farms

Report: Preliminary Environmental Information Report

Royal HaskoningDHV
Enhancing Society Together

RWE

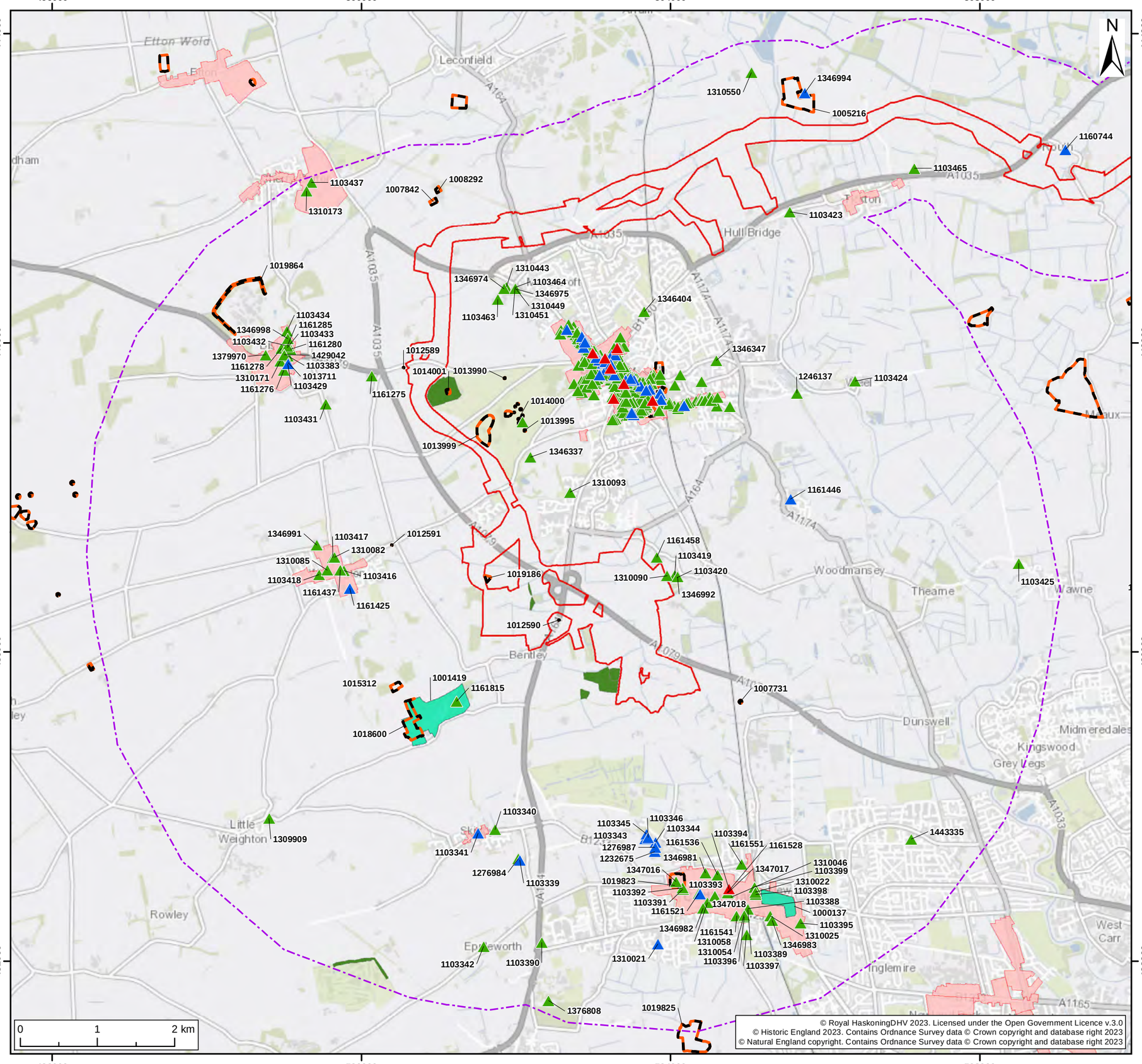

© Royal HaskoningDHV 2023. Licensed under the Open Government Licence v.3.0
© Historic England 2023. Contains Ordnance Survey data © Crown copyright and database right 2023
© Natural England copyright. Contains Ordnance Survey data © Crown copyright and database right 2023

Contains OS data © Crown Copyright and database right 2022

Legend:

- Onshore Development Area
- Designated Heritage Asset Study Area
- Scheduled Monuments
- Registered Parks and Gardens
- Conservation Areas
- Ancient Woodland

Listed Building Grade

- I
- II*
- II

SUI	REV	DATE	DESCRIPTION	DRW	CHK	APR
S2	P01	24/04/2023	Suitable for Information	SB	FB	JF

Title:

Location of the Designated Heritage Assets within Study Area

Figure: 22-3c

Drawing No: PC2340-RHD-ON-ZZ-DR-Z-0512

Co-ordinate system: British National Grid

Page Size: A3

Scale: 1:50,000

Project: Dogger Bank South Offshore Wind Farms

Report: Preliminary Environmental Information Report

Royal HaskoningDHV
Enhancing Society Together

RWE

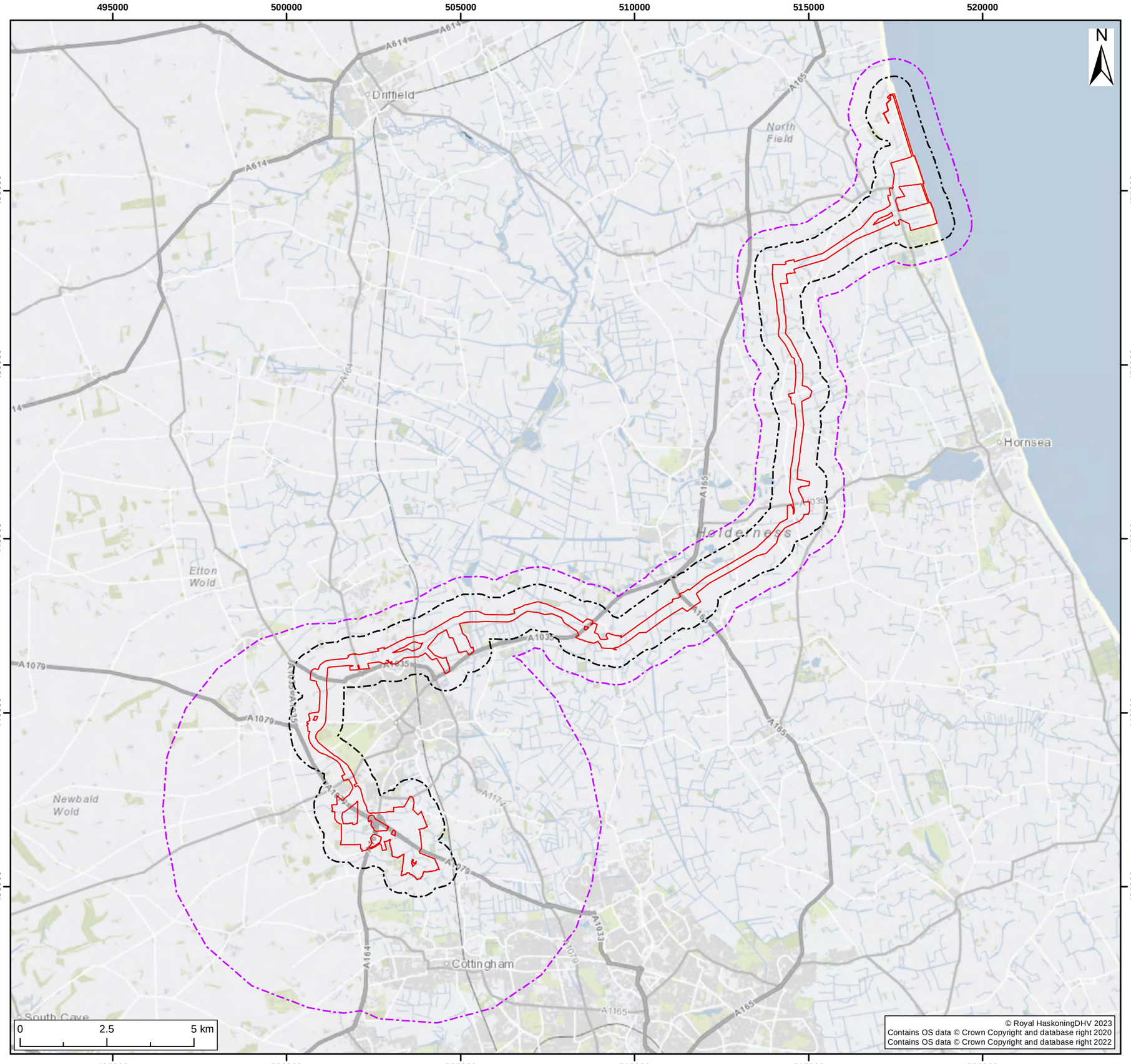

Legend:

- Onshore Development Area
- Non-designated Heritage Asset Study Area
- Designated Heritage Asset Study Area

SUI	REV	DATE	DESCRIPTION	DRW	CHK	APR
S2	P01	06/04/2023	Suitable for Information	SB	FB	JF

Title:

Onshore Archaeological Desk-Based Assessment Study Areas

Figure: 22.1.1 | Drawing No: PC2340-RHD-ON-ZZ-DR-Z-0351

Co-ordinate system:	Page Size:	Scale:
British National Grid	A3	1:110,000

Project:	Report:
Dogger Bank South Offshore Wind Farms	Onshore Archaeological Desk-Based Assessment

Royal HaskoningDHV
Enhancing Society Together

RWE

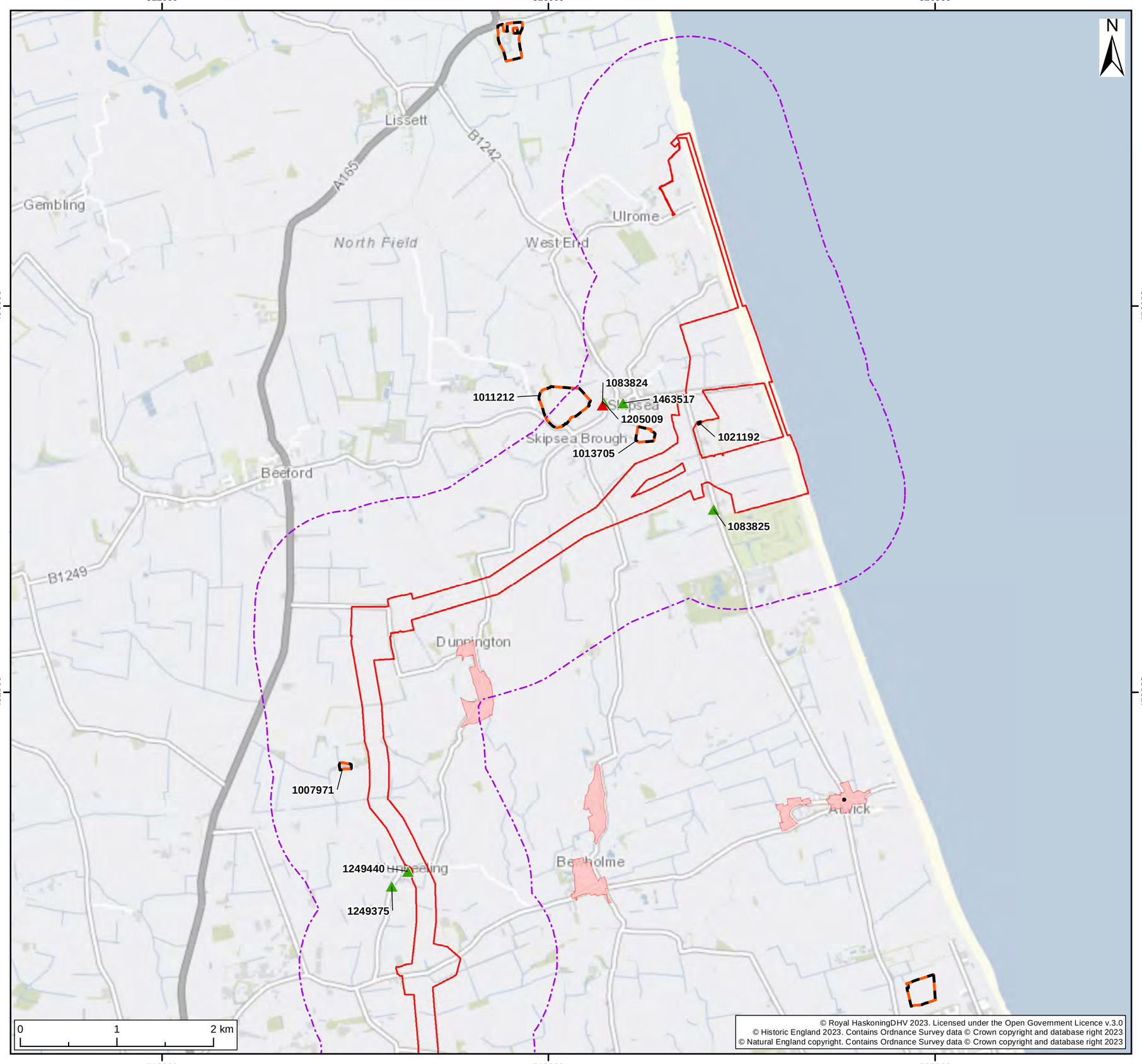

Legend:

- Onshore Development Area
- Designated Heritage Asset Study Area
- Scheduled Monuments
- Registered Parks and Gardens
- Conservation Areas
- Ancient Woodland

Listed Building Grade

- I
- II*
- II

SUI	REV	DATE	DESCRIPTION	DRW	CHK	APR
S2	P01	24/04/2023	Suitable for Information	SB	FB	JF

Title:

Location of the Designated Heritage Assets within Study Area

Figure: 22.1.2a | Drawing No: PC2340-RHD-ON-ZZ-DR-Z-0352

Co-ordinate system:	Page Size:	Scale:
British National Grid	A3	1:40,000

Project:	Report:
Dogger Bank South Offshore Wind Farms	Onshore Archaeological Desk-Based Assessment

Royal HaskoningDHV
Enhancing Society Together
RWE

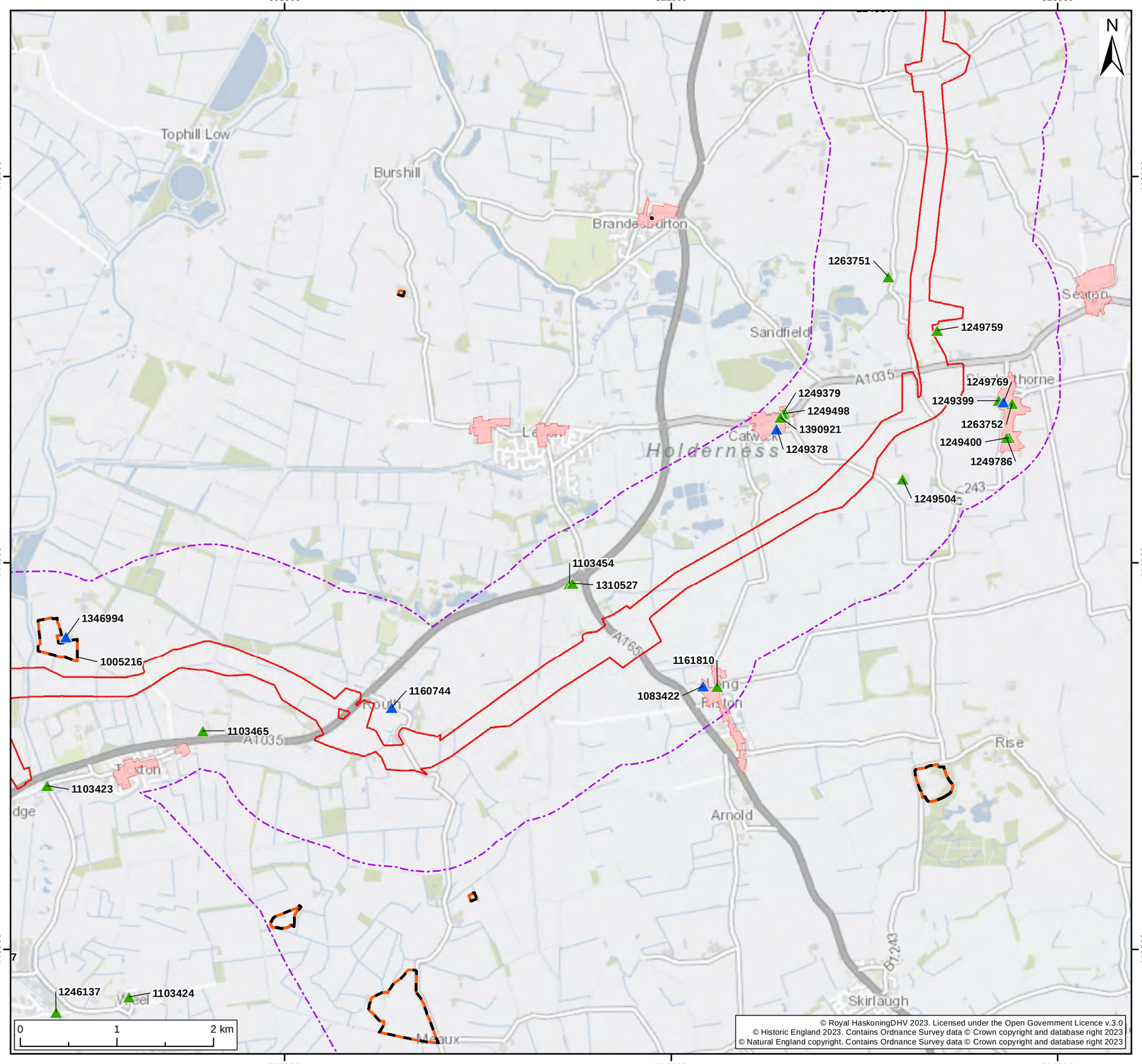

Legend:

- Onshore Development Area
- Designated Heritage Asset Study Area
- Scheduled Monuments
- Registered Parks and Gardens
- Conservation Areas
- Ancient Woodland

Listed Building Grade

- I
- II*
- II

SUI	REV	DATE	DESCRIPTION	DRW	CHK	APR
S2	P01	24/04/2023	Suitable for Information	SB	FB	JF

Title:

Location of the Designated Heritage Assets within Study Area

Figure: 22.1.2b | Drawing No: PC2340-RHD-ON-ZZ-DR-Z-0352

Co-ordinate system:	Page Size:	Scale:
British National Grid	A3	1:40,000

Project: Dogger Bank South Offshore Wind Farms

Report: Onshore Archaeological Desk-Based Assessment

Royal HaskoningDHV
Enhancing Society Together

RWE

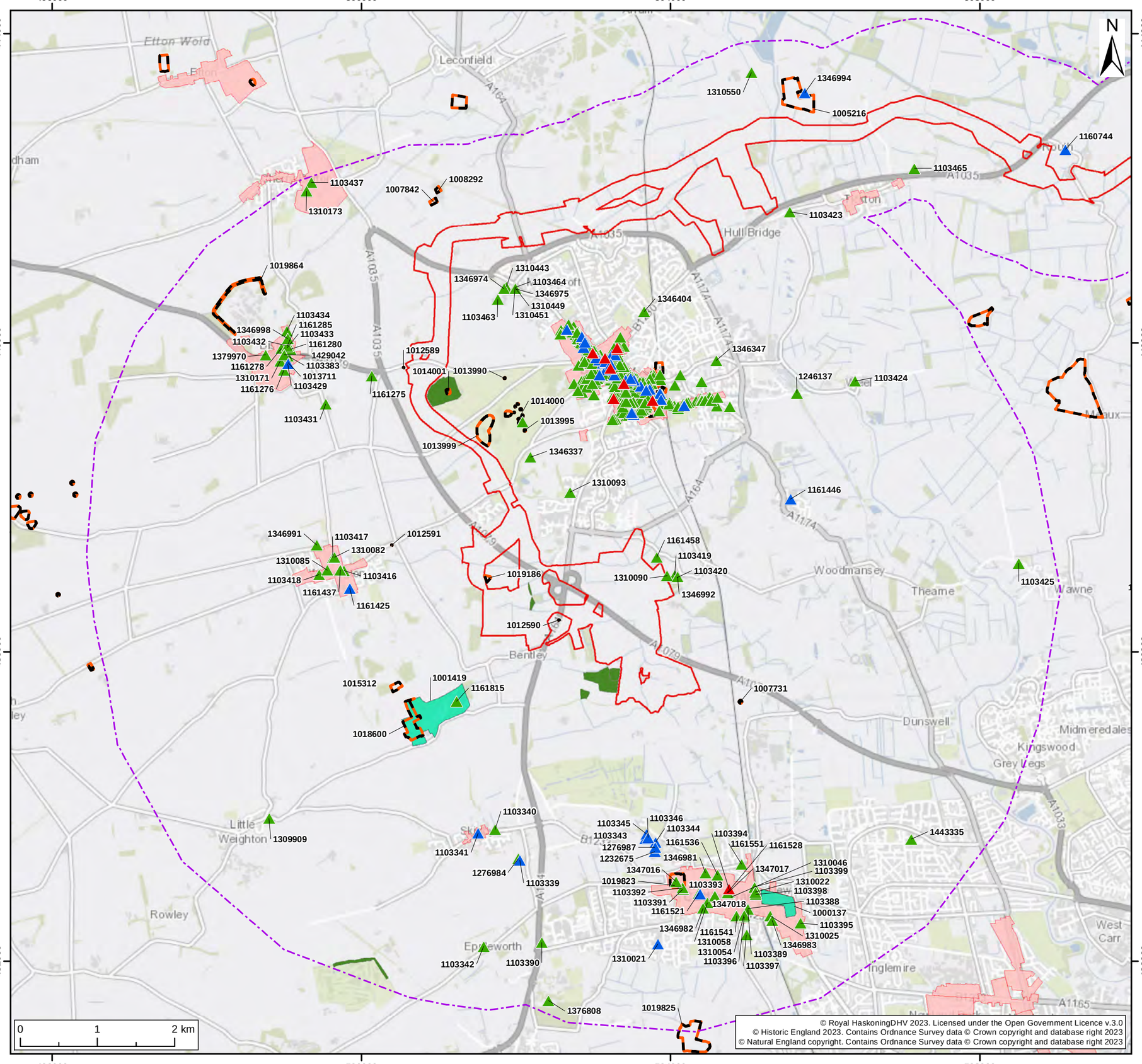

Legend:

- Onshore Development Area
- Designated Heritage Asset Study Area
- Scheduled Monuments
- Registered Parks and Gardens
- Conservation Areas
- Ancient Woodland

Listed Building Grade

- I
- II*
- II

SUI	REV	DATE	DESCRIPTION	DRW	CHK	APR
S2	P01	24/04/2023	Suitable for Information	SB	FB	JF

Title:

Location of the Designated Heritage Assets within Study Area

Figure: 22.1.2c | Drawing No: PC2340-RHD-ON-ZZ-DR-Z-0352

Co-ordinate system:	Page Size:	Scale:
British National Grid	A3	1:50,000

Project: Dogger Bank South Offshore Wind Farms

Report: Onshore Archaeological Desk-Based Assessment

Royal HaskoningDHV
Enhancing Society Together

RWE

© Royal HaskoningDHV 2023. Licensed under the Open Government Licence v.3.0
© Historic England 2023. Contains Ordnance Survey data © Crown copyright and database right 2023
© Natural England copyright. Contains Ordnance Survey data © Crown copyright and database right 2023

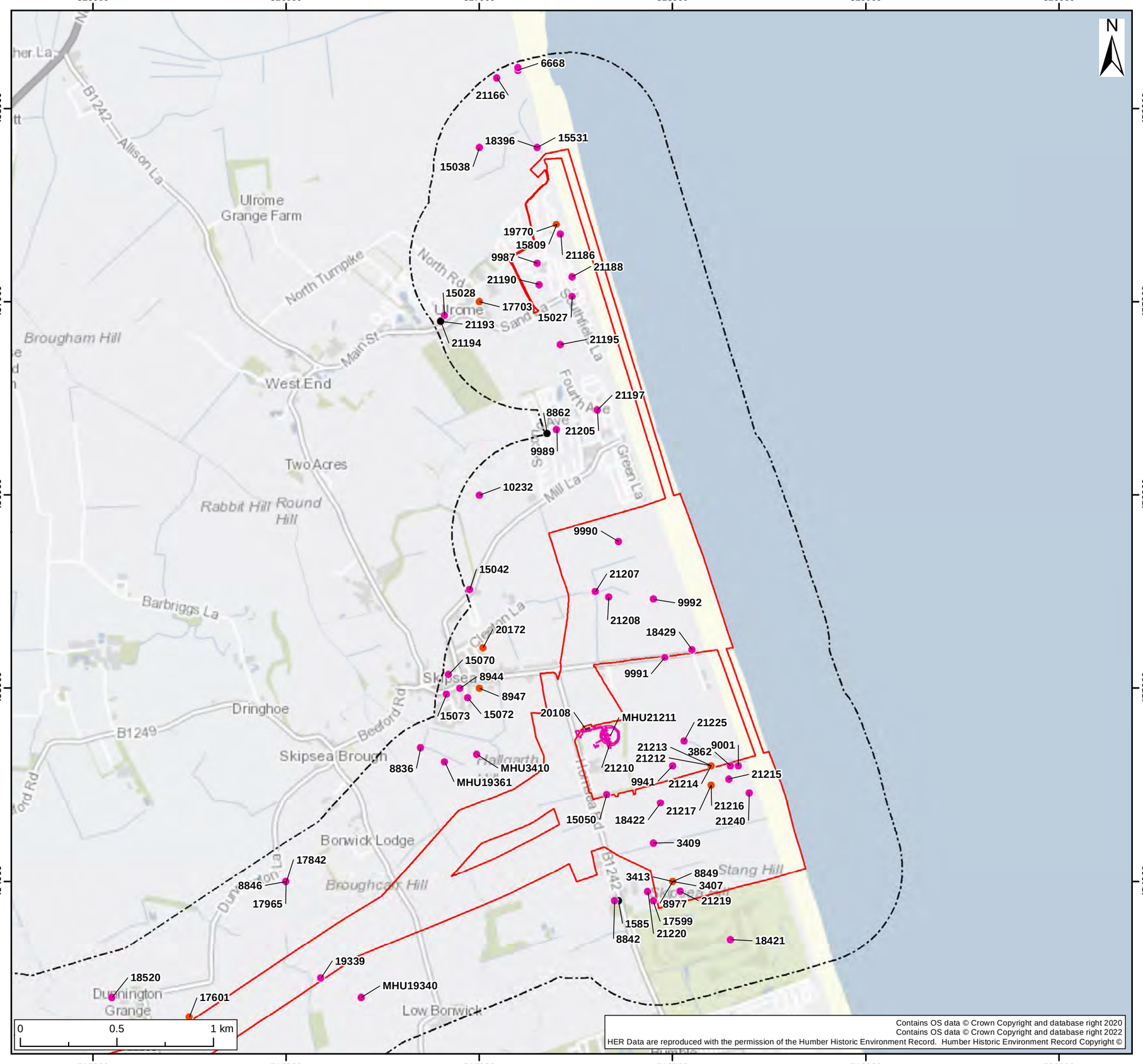

Legend:

- Onshore Development Area
- Non-designated Heritage Asset Study Area

HER Monument Point - Record Type

- Building
- Find Spot
- Landscape
- Maritime
- Monument

HER Monument Line - Record Type

- Building
- Monument

SUI	REV	DATE	DESCRIPTION	DRW	CHK	APR
S2	P01	06/04/2023	Suitable for Information	SB	FB	JF

Title:

Location of Non-designated Heritage Assets within Study Area

Figure: 22.1.3a

Drawing No: PC2340-RHD-ON-ZZ-DR-Z-0353

Co-ordinate system: British National Grid

Page Size: A3

Scale: 1:20,000

Project: Dogger Bank South Offshore Wind Farms

Report: Onshore Archaeological Desk-Based Assessment

Royal HaskoningDHV
Enhancing Society Together

RWE

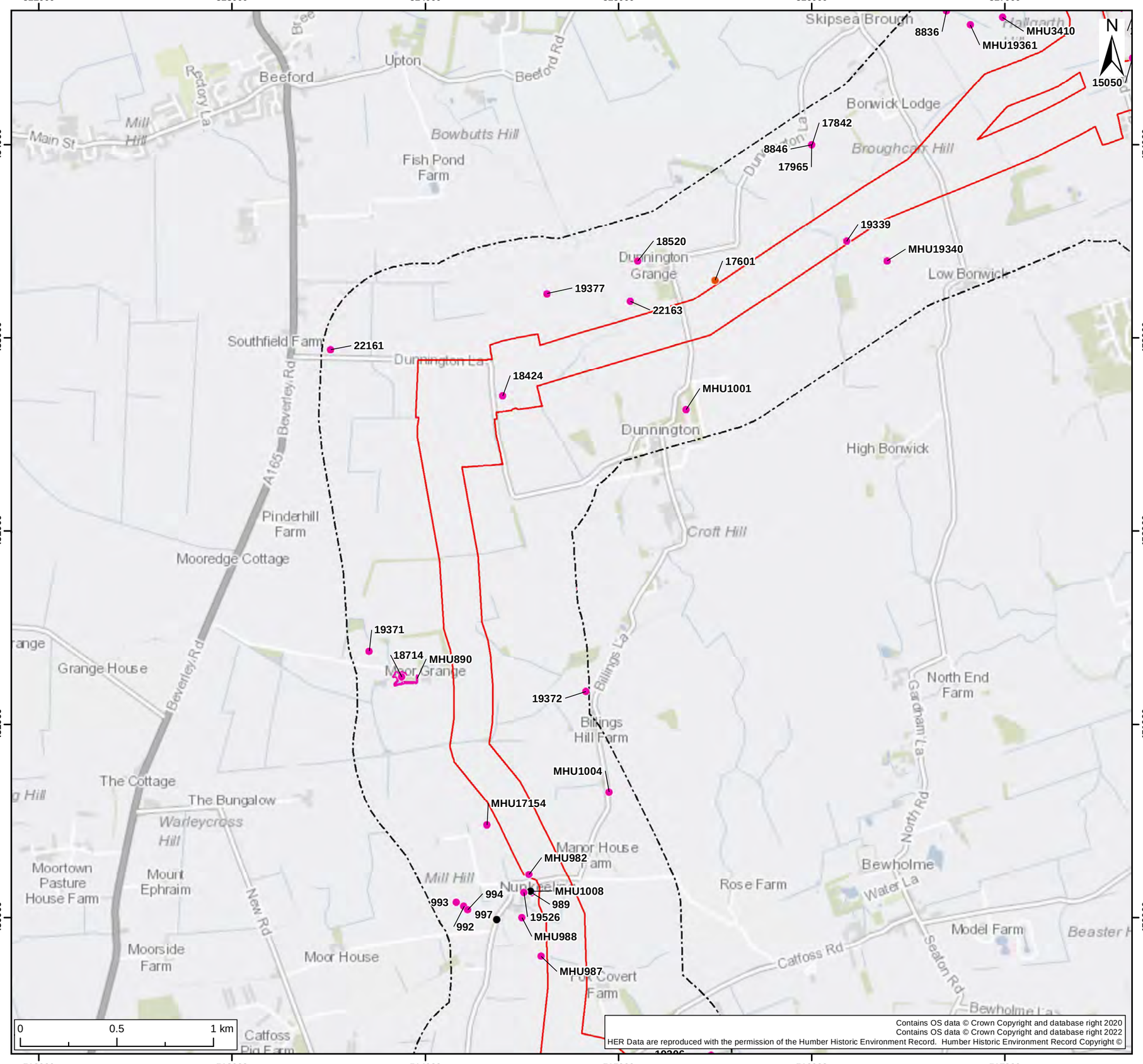

Legend:

- Onshore Development Area
- Non-designated Heritage Asset Study Area

HER Monument Point - Record Type

- Building
- Find Spot
- Landscape
- Maritime
- Monument

HER Monument Line - Record Type

- Building
- Monument

SUI	REV	DATE	DESCRIPTION	DRW	CHK	APR
S2	P01	06/04/2023	Suitable for Information	SB	FB	JF

Title:

Location of Non-designated Heritage Assets within Study Area

Figure: 22.1.3b | Drawing No: PC2340-RHD-ON-ZZ-DR-Z-0353

Co-ordinate system: British National Grid | Page Size: A3 | Scale: 1:20,000

Project: Dogger Bank South Offshore Wind Farms

Report: Onshore Archaeological Desk-Based Assessment

Royal HaskoningDHV
Enhancing Society Together

RWE

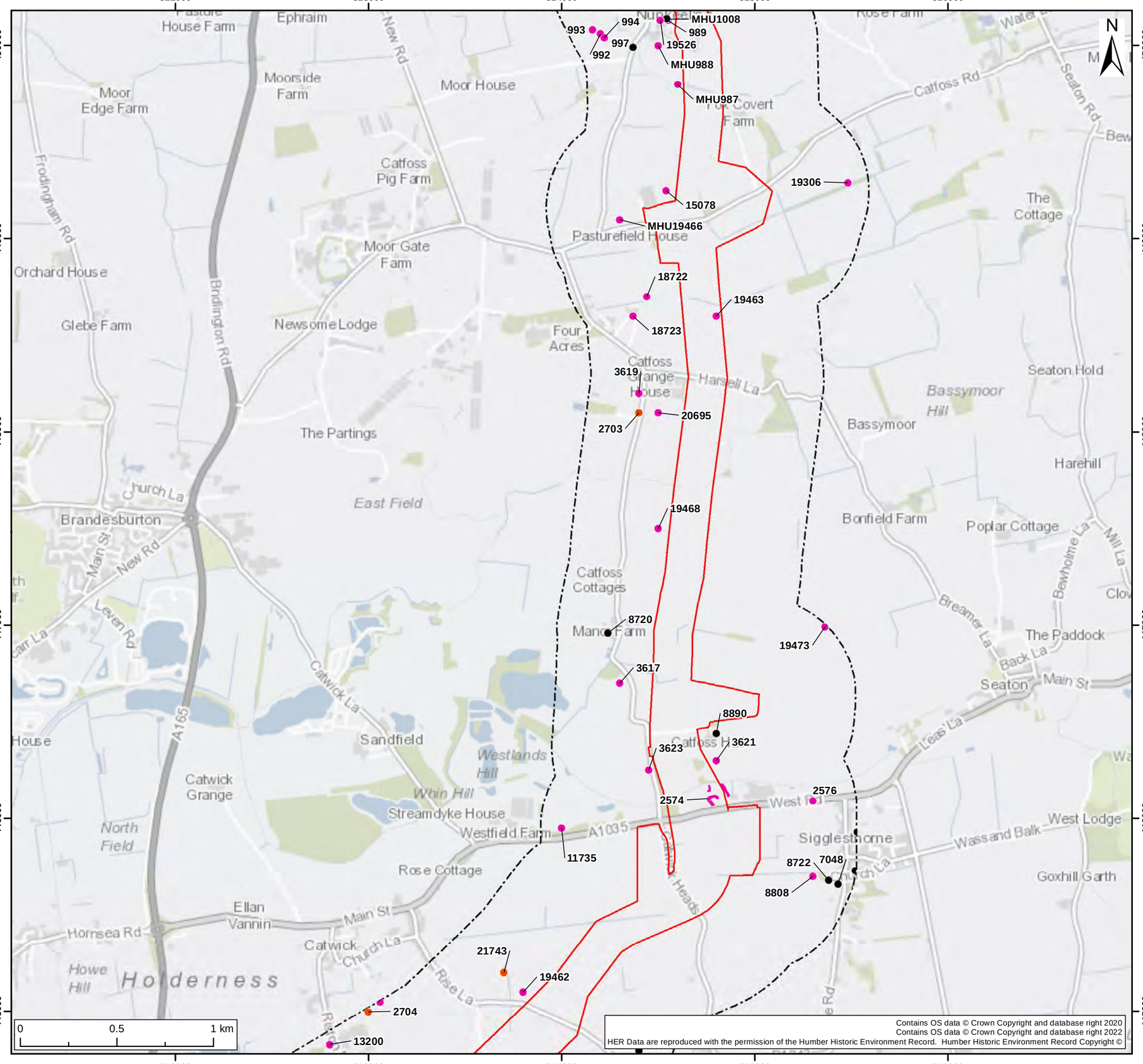

Legend:

- Onshore Development Area
- Non-designated Heritage Asset Study Area

HER Monument Point - Record Type

- Building
- Find Spot
- Landscape
- Maritime
- Monument

HER Monument Line - Record Type

- Monument

SUI	REV	DATE	DESCRIPTION	DRW	CHK	APR
S2	P01	06/04/2023	Suitable for Information	SB	FB	JF

Title:

Location of Non-designated Heritage Assets within Study Area

Figure: 22.1.3c

Drawing No: PC2340-RHD-ON-ZZ-DR-Z-0353

Co-ordinate system: British National Grid

Page Size: A3

Scale: 1:20,000

Project: Dogger Bank South Offshore Wind Farms

Report: Onshore Archaeological Desk-Based Assessment

Royal HaskoningDHV
Enhancing Society Together

RWE

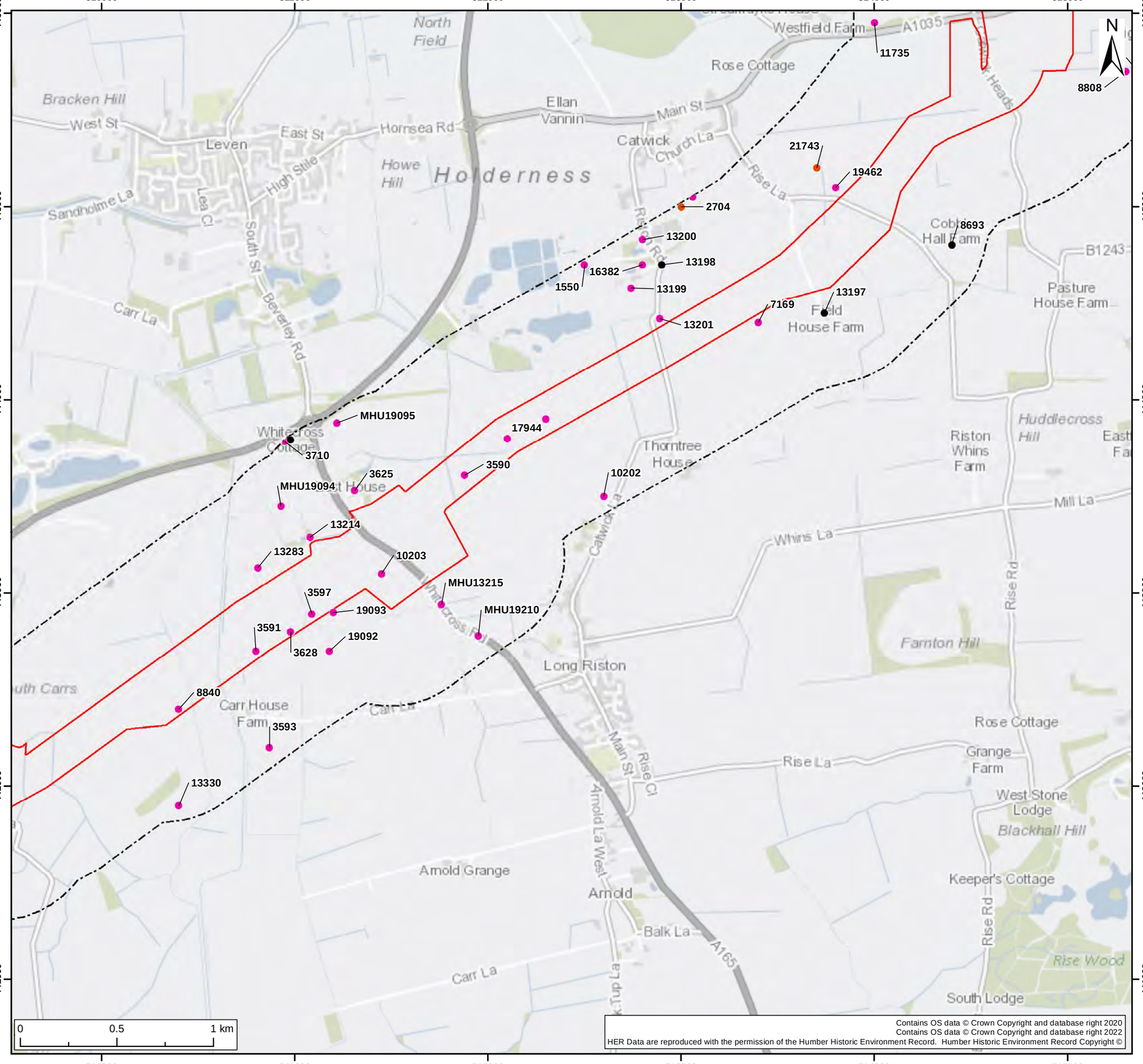

Legend:

- Onshore Development Area
- Non-designated Heritage Asset Study Area

HER Monument Point - Record Type

- Building
- Find Spot
- Landscape
- Maritime
- Monument

HER Monument Line - Record Type

- Monument

SUI	REV	DATE	DESCRIPTION	DRW	CHK	APR
S2	P01	06/04/2023	Suitable for Information	SB	FB	JF

Title:

Location of Non-designated Heritage Assets within Study Area

Figure: 22.1.3d

Drawing No: PC2340-RHD-ON-ZZ-DR-Z-0353

Co-ordinate system: British National Grid

Page Size: A3

Scale: 1:20,000

Project: Dogger Bank South Offshore Wind Farms

Report: Onshore Archaeological Desk-Based Assessment

Royal HaskoningDHV
Enhancing Society Together

RWE

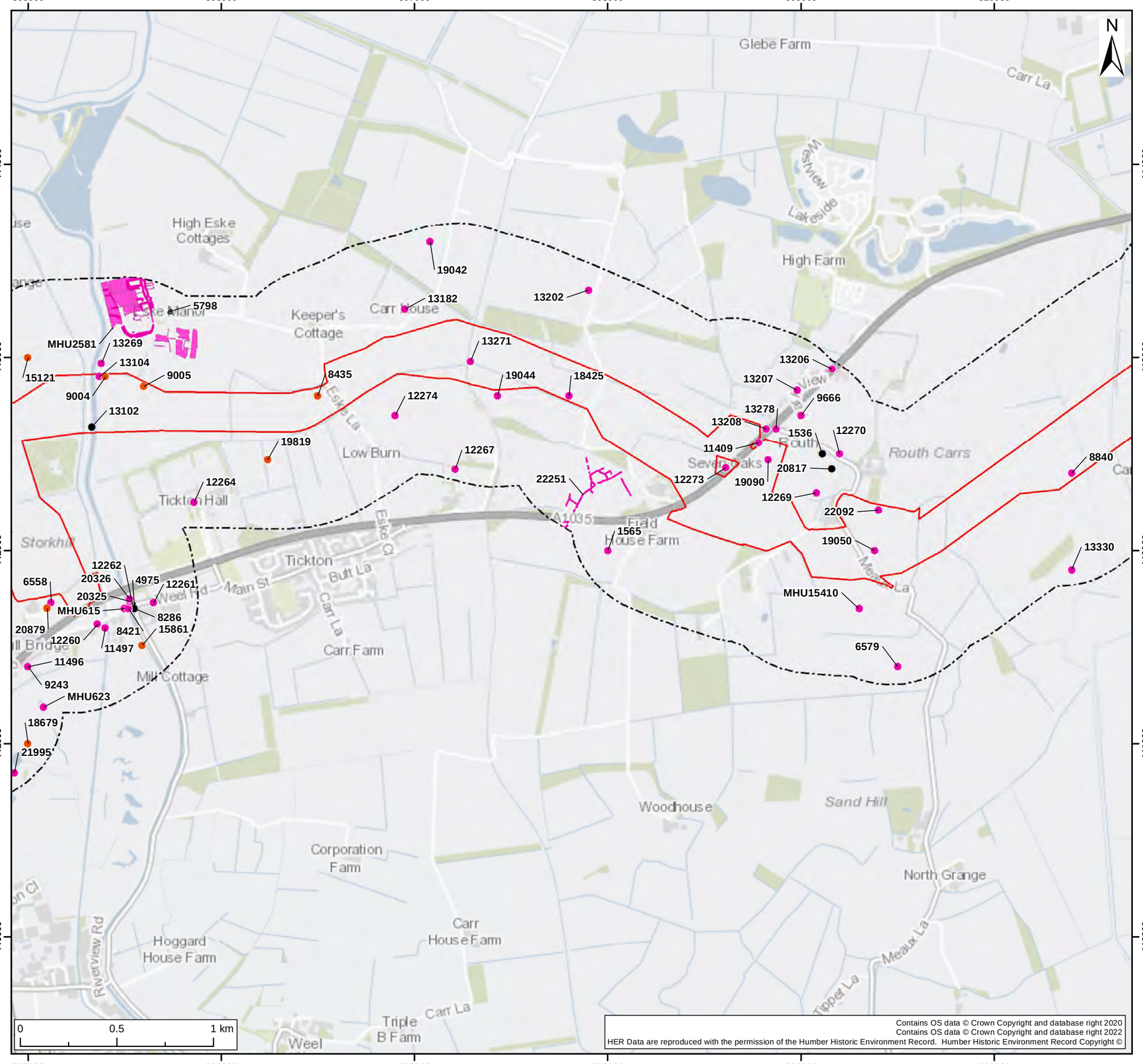

Legend:

- Onshore Development Area
- Non-designated Heritage Asset Study Area

HER Monument Point - Record Type

- Building
- Find Spot
- Landscape
- Maritime
- Monument

HER Monument Line - Record Type

- Building
- Monument

HER Monument Polygon - Record Type

- Monument

SUI	REV	DATE	DESCRIPTION	DRW	CHK	APR
S2	P01	06/04/2023	Suitable for Information	SB	FB	JF

Title:

Location of Non-designated Heritage Assets within Study Area

Figure: 22.1.3e

Drawing No: PC2340-RHD-ON-ZZ-DR-Z-0353

Co-ordinate system: British National Grid

Page Size: A3

Scale: 1:20,000

Project: Dogger Bank South Offshore Wind Farms

Report: Onshore Archaeological Desk-Based Assessment

Royal HaskoningDHV
Enhancing Society Together

RWE

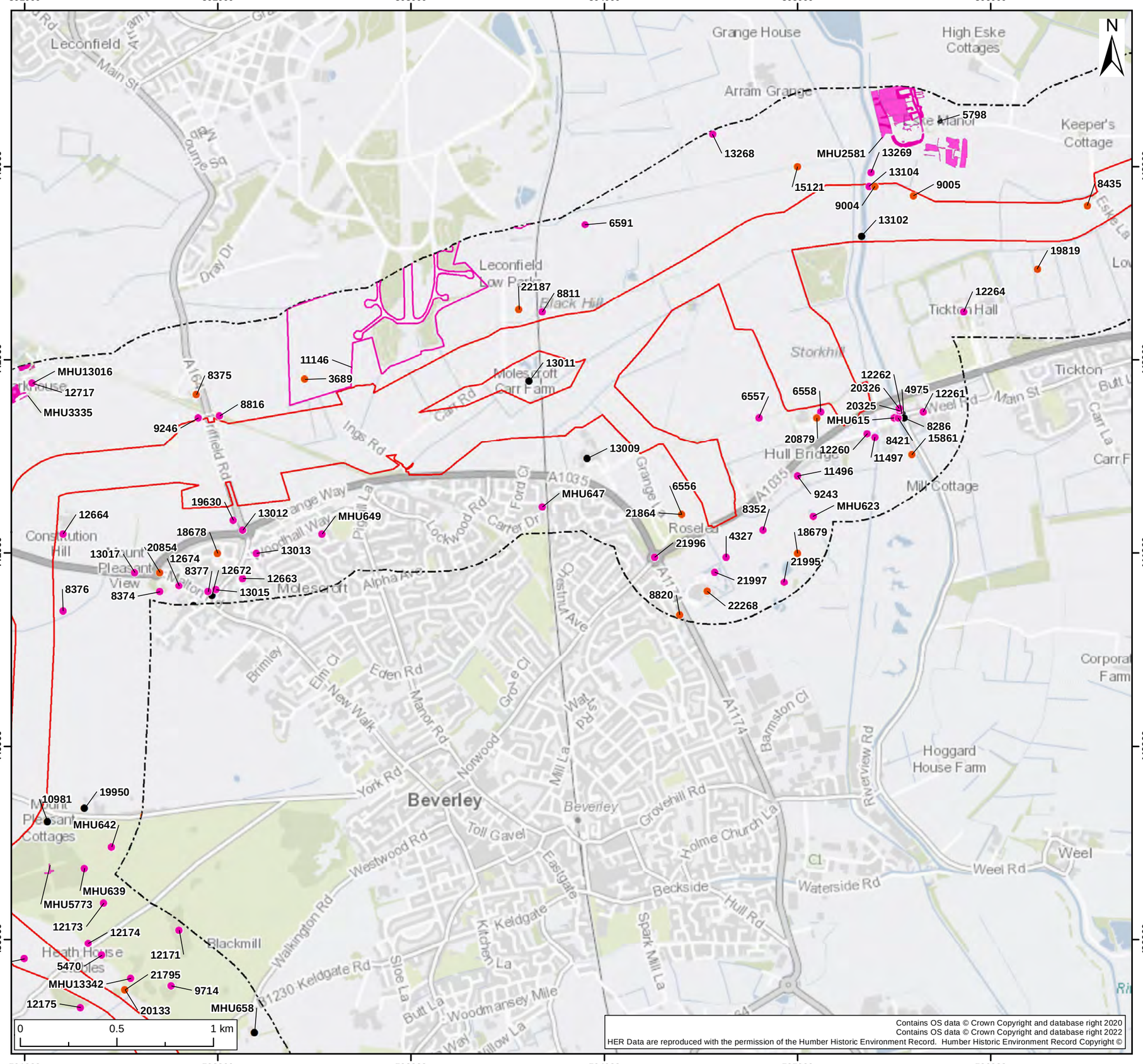

Legend:

- Onshore Development Area
- Non-designated Heritage Asset Study Area

HER Monument Point - Record Type

- Building
- Find Spot
- Landscape
- Maritime
- Monument

HER Monument Line - Record Type

- Building
- Monument

HER Monument Polygon - Record Type

- Monument

SUI	REV	DATE	DESCRIPTION	DRW	CHK	APR
S2	P01	06/04/2023	Suitable for Information	SB	FB	JF

Title:

Location of Non-designated Heritage Assets within Study Area

Figure: 22.1.3f | Drawing No: PC2340-RHD-ON-ZZ-DR-Z-0353

Co-ordinate system:	Page Size:	Scale:
British National Grid	A3	1:20,000

Project: Dogger Bank South Offshore Wind Farms

Report: Onshore Archaeological Desk-Based Assessment

Royal HaskoningDHV
Enhancing Society Together

RWE

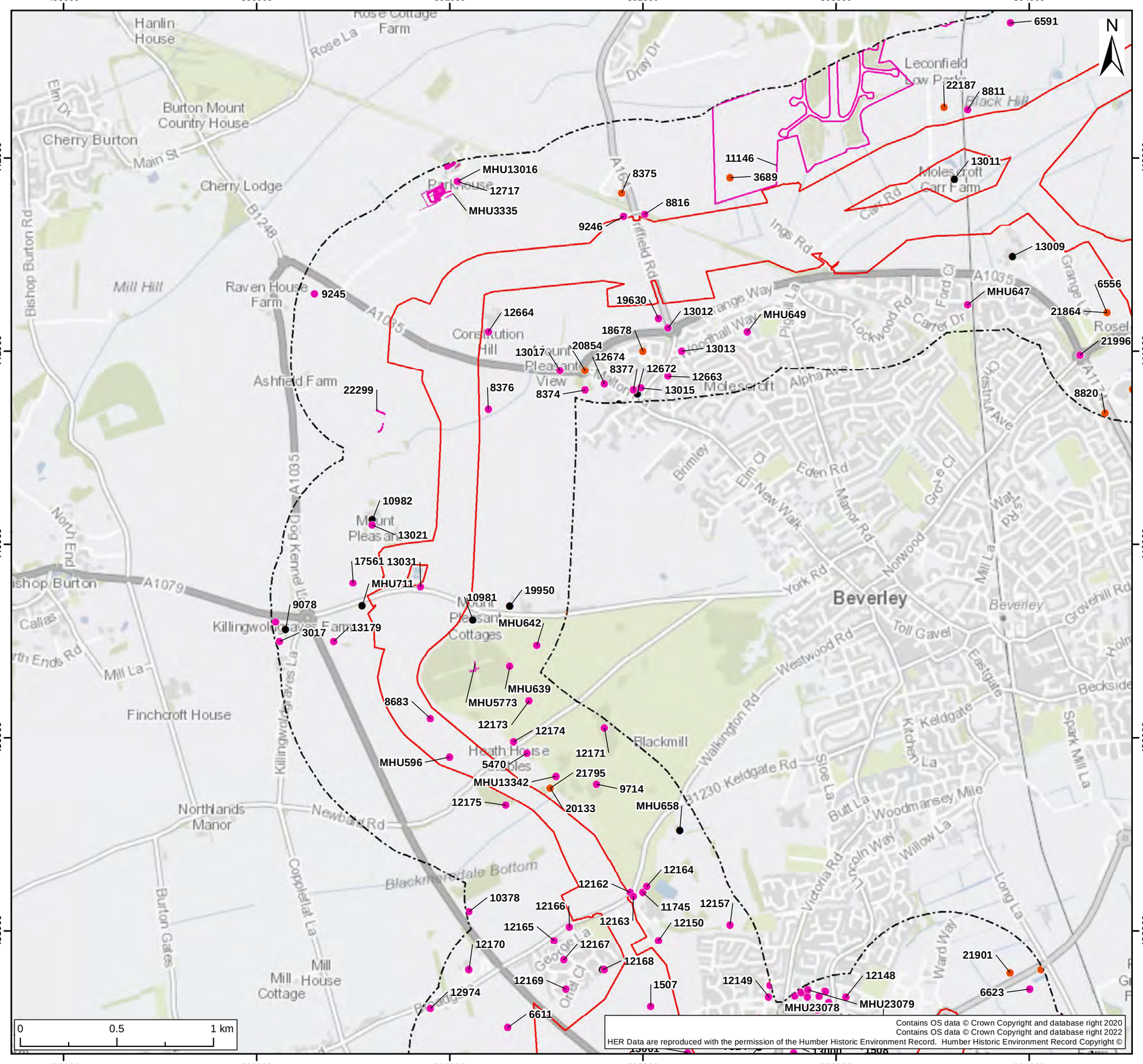
N
Hanlin House
Rose Cottage Farm
Rose La
Burton Mount Country House
Cherry Burton
Main St
Cherry Lodge
B1248
Elm Dr
Bishop Burton Rd
Mill Hill
Raven House Farm
A1035
Ashfield Farm
Constitution Hill
Mount Pleasant View
Mount Pleasant Cottages
Killingwoldgate Farm
Killingwoldgate La
Bishop Burton
A1079
Callas
Mill La
Finchcroft House
North End
Northlands Manor
Newbald Rd
Burton Gates
Mill House Cottage
Coppleflat La
Blackmirsdale Bottom
Blackmill
Heath House Cottages
Drey Dr
Driffield Rd
Leconfield Low Parks
Black Hill
Moles Croft Carr Farm
Ings Rd
Carr Rd
Grange Way
Lockwood Rd
Carter Dr
Chestnut Ave
Alpha Ave
Brimley
Elm Cl
New Walk
Eden Rd
Manor Rd
Grove Cl
Norwood
Mill La
Beverley
York Rd
Toll Gavel
Westwood Rd
Walkington Rd
B1230 Keldgate Rd
Keldgate
Kitchen La
Eastgate
Beckside
Spark Mill La
Grovehill Rd
Slop La
Butt La
Woodmansey Mile
Willow La
Lincoln Way
Victoria Rd
Long La
Ward Way
Rosel
Grange La
Ford Cl
Pickill La
Moleshill Way
Rise Cl
Oval Cl
George La
Rise La
Mill La
Beverley
Beverley Bridge
Beverley Beck
Beverley Beck
Beverley Beck

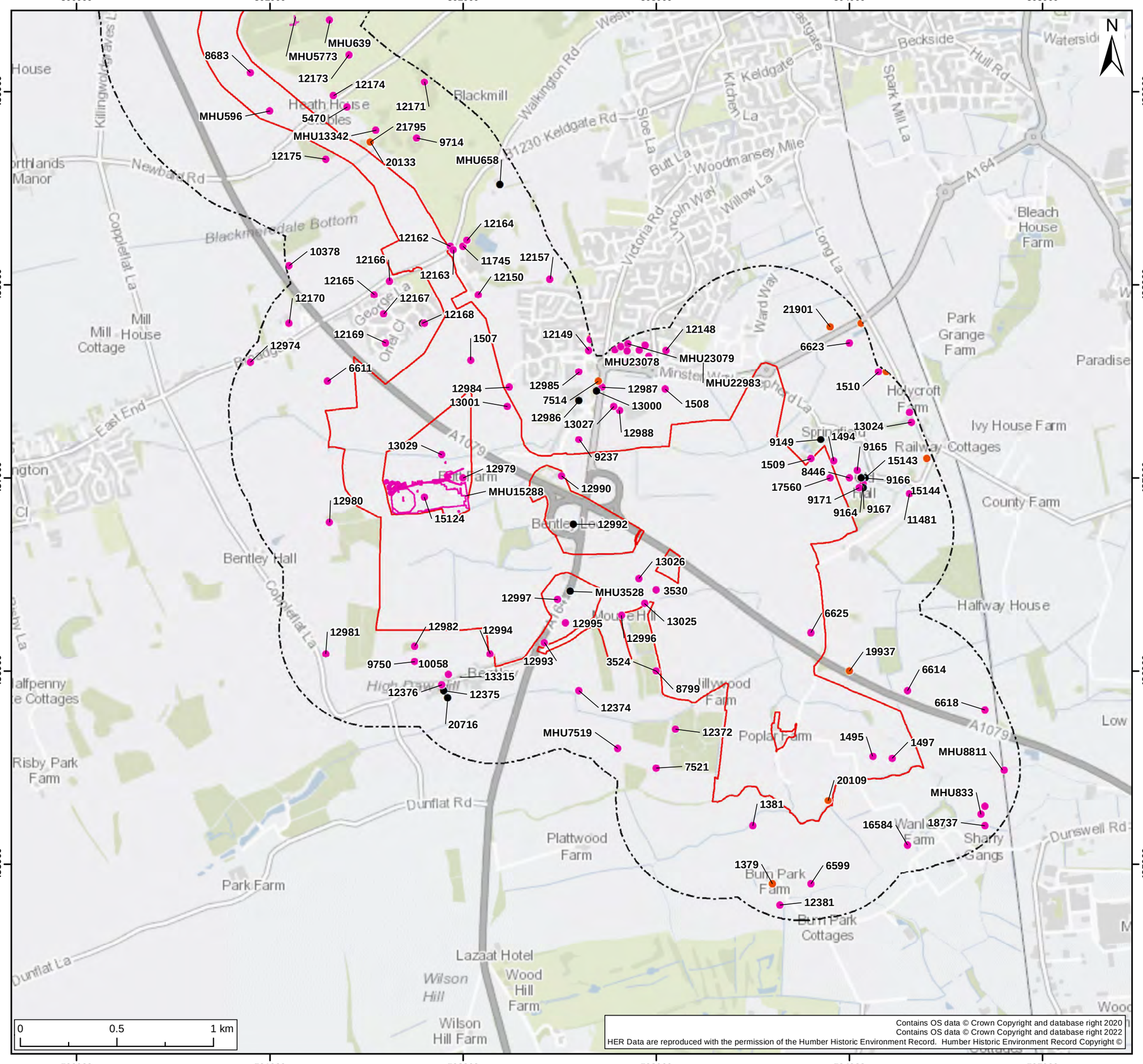

Legend:

- Onshore Development Area
- Non-designated Heritage Asset Study Area

HER Monument Point - Record Type

- Building
- Find Spot
- Landscape
- Maritime
- Monument

HER Monument Line - Record Type

- Monument

HER Monument Polygon - Record Type

- Building
- Monument

SUI	REV	DATE	DESCRIPTION	DRW	CHK	APR
S2	P01	06/04/2023	Suitable for Information	SB	FB	JF

Title:

Location of Non-designated Heritage Assets within Study Area

Figure: 22.1.3h

Drawing No: PC2340-RHD-ON-ZZ-DR-Z-0353

Co-ordinate system: British National Grid

Page Size: A3

Scale: 1:20,000

Project: Dogger Bank South Offshore Wind Farms

Report: Onshore Archaeological Desk-Based Assessment

Royal HaskoningDHV
Enhancing Society Together

RWE

Contains OS data © Crown Copyright and database right 2020
Contains OS data © Crown Copyright and database right 2022
HER Data are reproduced with the permission of the Humber Historic Environment Record. Humber Historic Environment Record Copyright ©

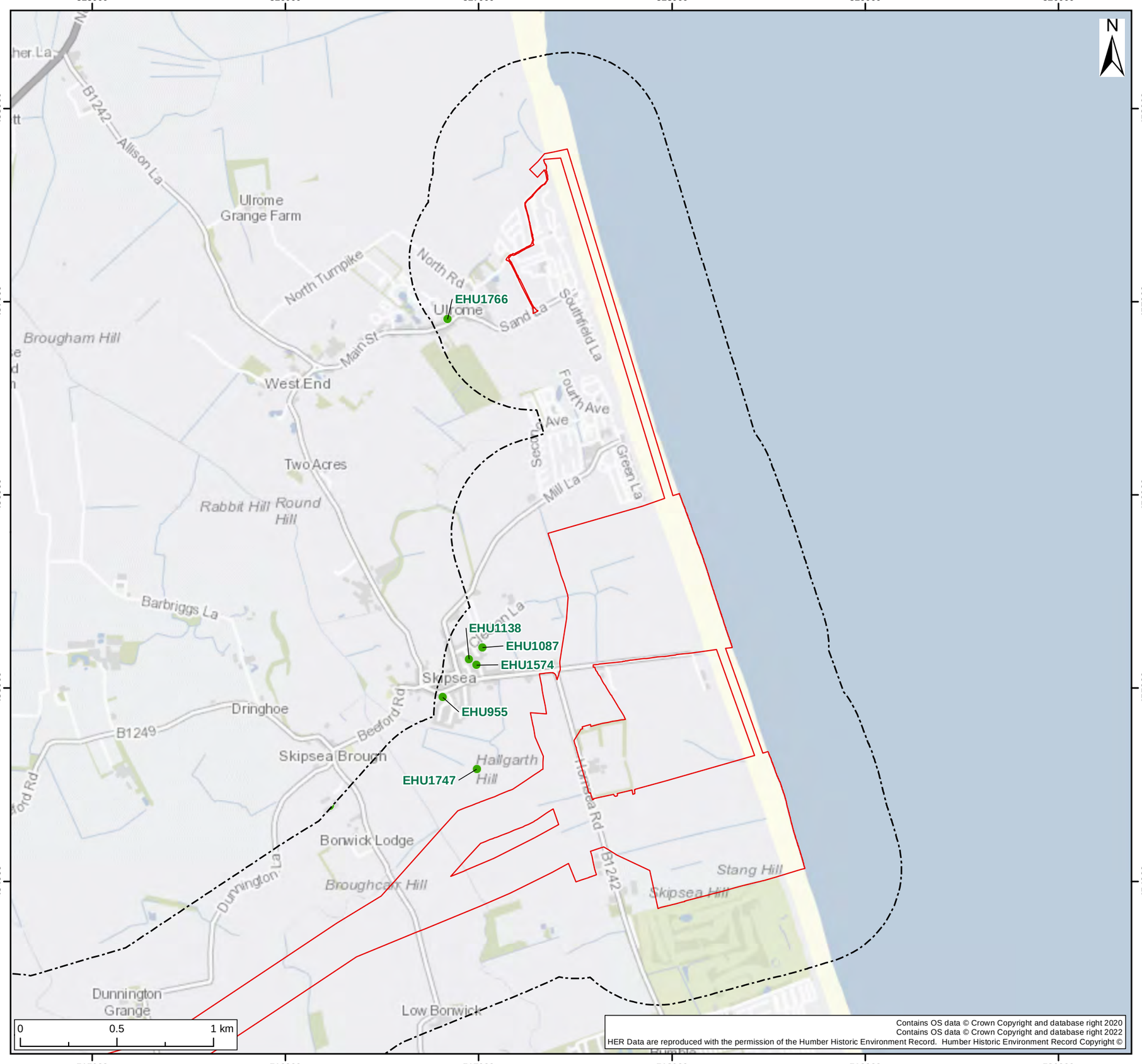

Legend:

- Onshore Development Area
- Non-designated Heritage Assets Study Area
- HER event points
- HER event lines
- HER event polygons

SUI	REV	DATE	DESCRIPTION	DRW	CHK	APR
S2	P01	06/04/2023	Suitable for Information	SB	FB	JF

Title:

Location of Archaeological Events with the Study Area

Figure: 22.1.4a | Drawing No: PC2340-RHD-ON-ZZ-DR-Z-0355

Co-ordinate system: British National Grid | Page Size: A3 | Scale: 1:20,000

Project: Dogger Bank South Offshore Wind Farms

Report: Onshore Archaeological Desk-Based Assessment

Royal HaskoningDHV
Enhancing Society Together

RWE

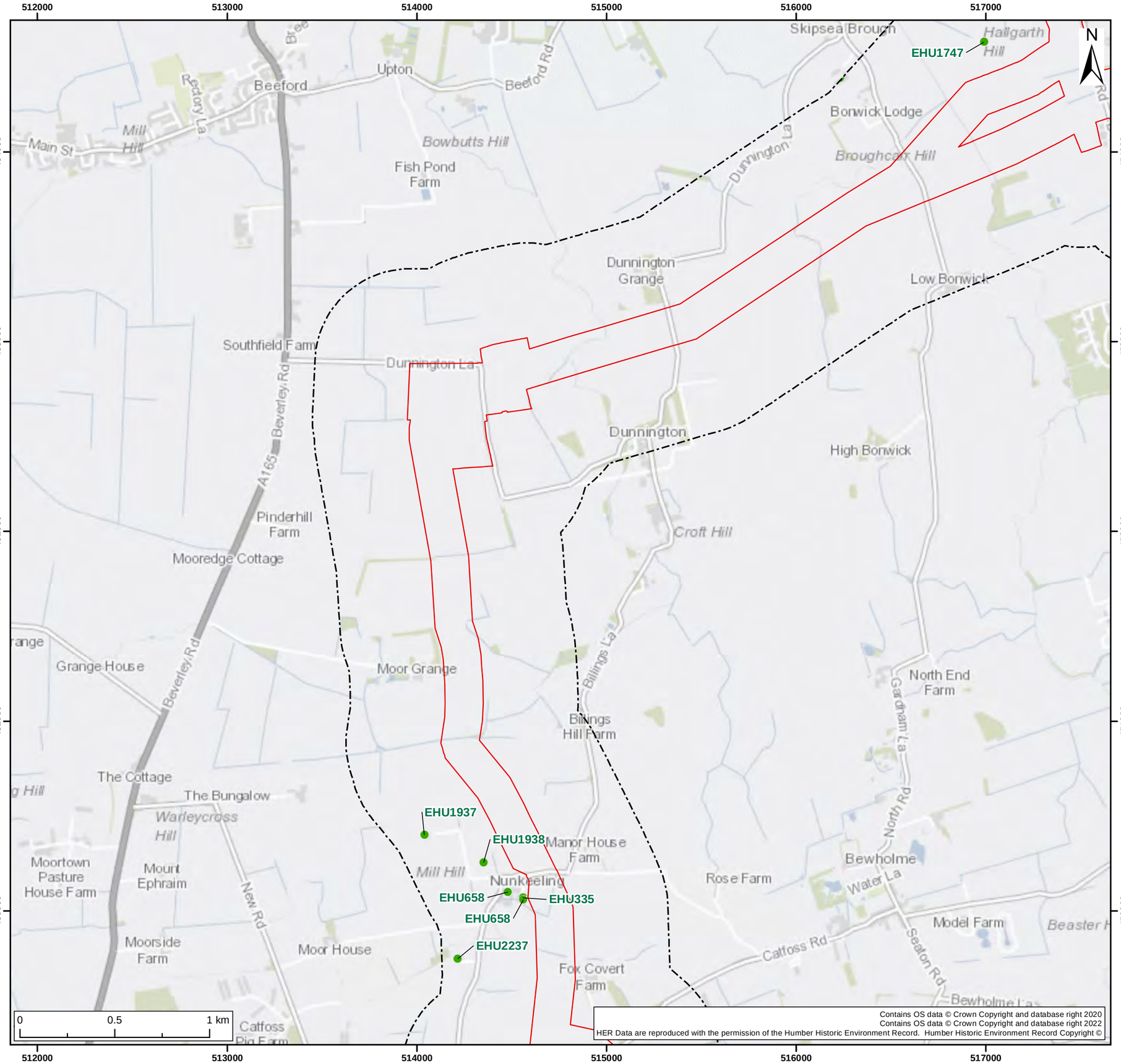

Legend:

- Onshore Development Area
- Non-designated Heritage Assets Study Area
- HER event points
- HER event lines
- HER event polygons

SUI	REV	DATE	DESCRIPTION	DRW	CHK	APR
S2	P01	06/04/2023	Suitable for Information	SB	FB	JF

Title:

Location of Archaeological Events with the Study Area

Figure: 22.1.4b | Drawing No: PC2340-RHD-ON-ZZ-DR-Z-0355

Co-ordinate system: British National Grid | Page Size: A3 | Scale: 1:20,000

Project: Dogger Bank South Offshore Wind Farms

Report: Onshore Archaeological Desk-Based Assessment

Royal HaskoningDHV
Enhancing Society Together

RWE

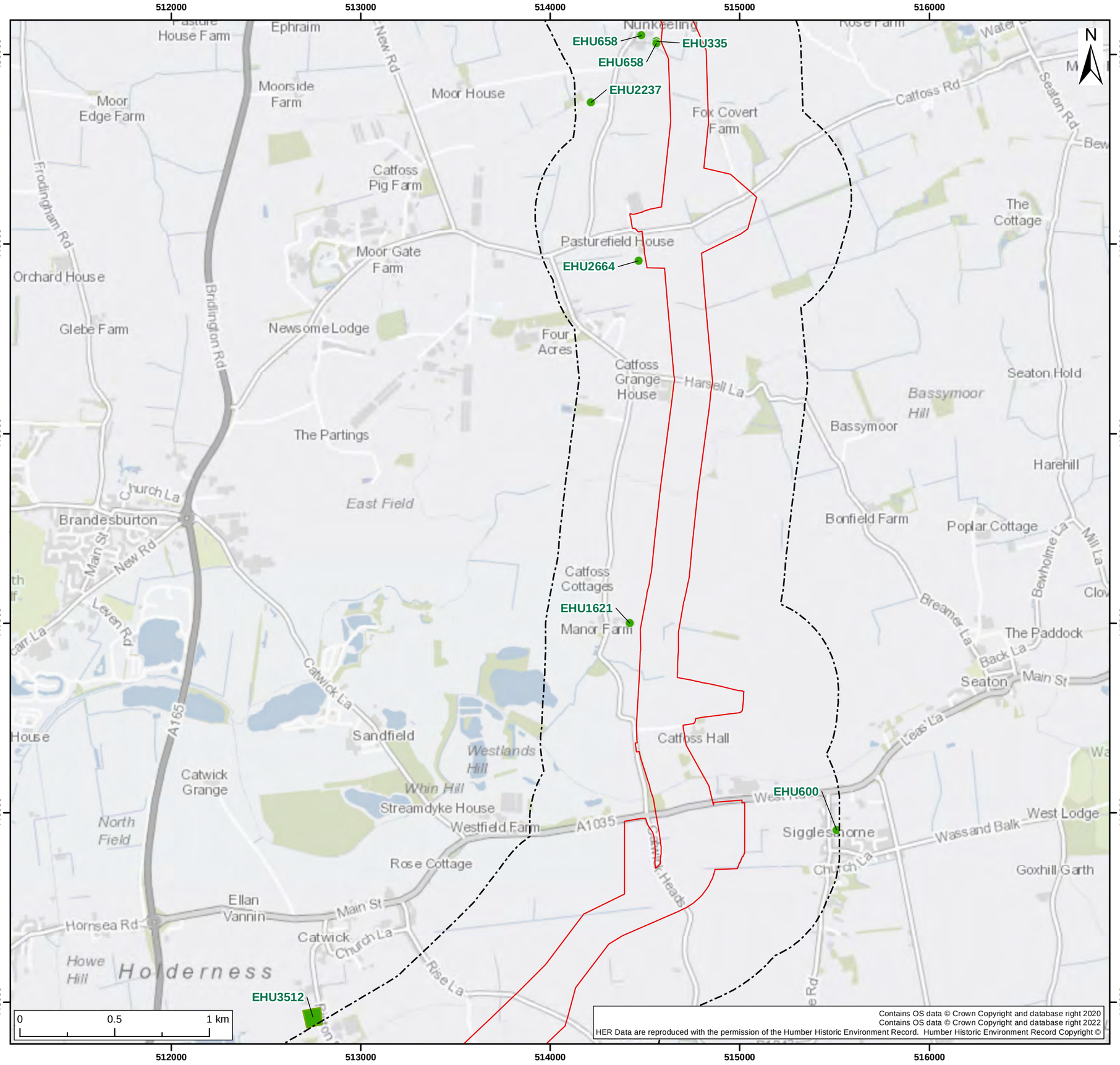

Legend:

- Onshore Development Area
- Non-designated Heritage Assets Study Area
- HER event points
- HER event lines
- HER event polygons

SUI	REV	DATE	DESCRIPTION	DRW	CHK	APR
S2	P01	06/04/2023	Suitable for Information	SB	FB	JF

Title:

Location of Archaeological Events with the Study Area

Figure: 22.1.4c

Drawing No: PC2340-RHD-ON-ZZ-DR-Z-0355

Co-ordinate system: British National Grid

Page Size: A3

Scale: 1:20,000

Project: Dogger Bank South Offshore Wind Farms

Report: Onshore Archaeological Desk-Based Assessment

Royal HaskoningDHV
Enhancing Society Together

RWE

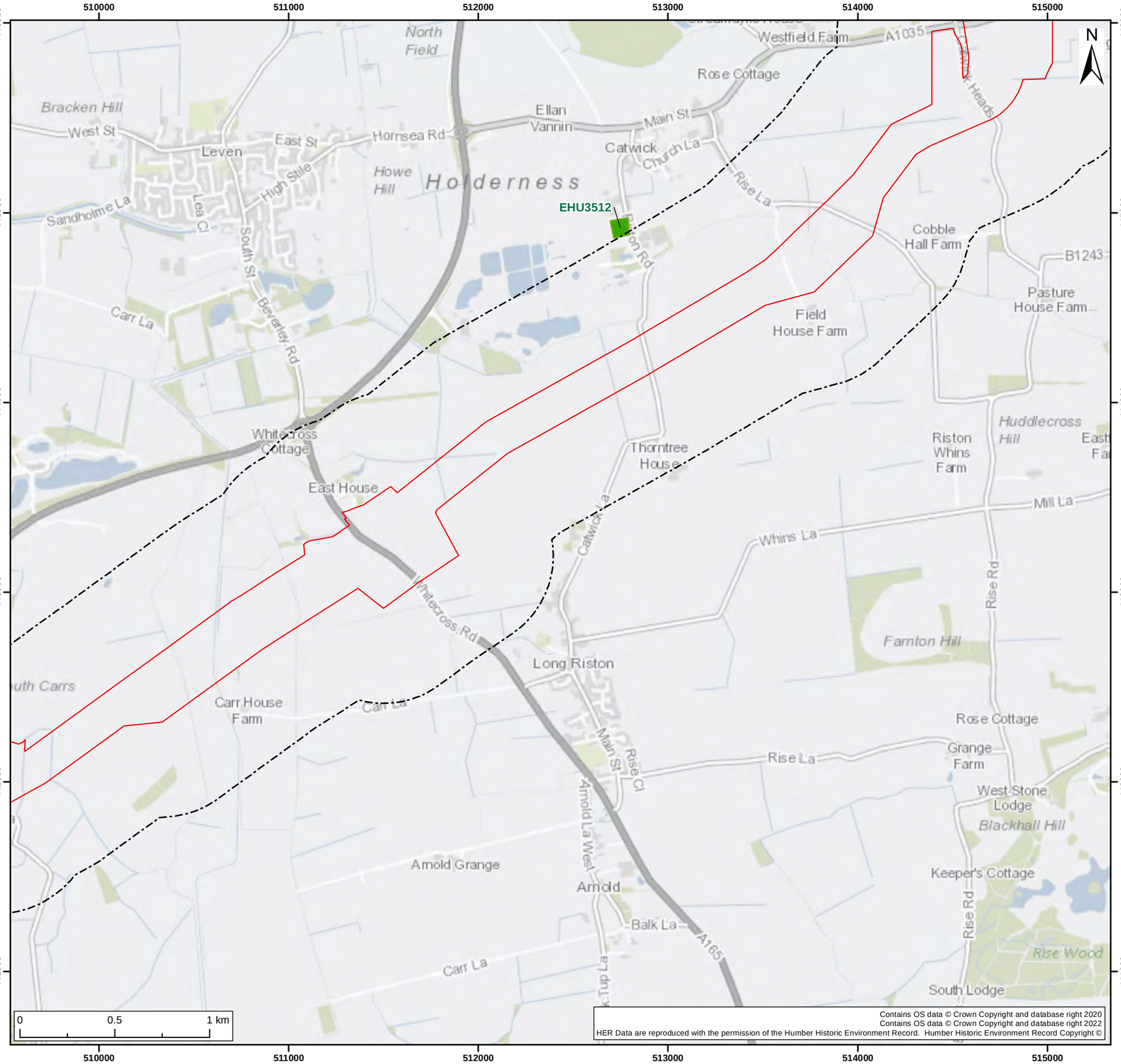

Legend:

- Onshore Development Area
- Non-designated Heritage Assets Study Area
- HER event points
- HER event lines
- HER event polygons

SUI	REV	DATE	DESCRIPTION	DRW	CHK	APR
S2	P01	06/04/2023	Suitable for Information	SB	FB	JF

Title:

Location of Archaeological Events with the Study Area

Figure: 22.1.4d

Drawing No: PC2340-RHD-ON-ZZ-DR-Z-0355

Co-ordinate system: British National Grid

Page Size: A3

Scale: 1:20,000

Project: Dogger Bank South Offshore Wind Farms

Report: Onshore Archaeological Desk-Based Assessment

Royal HaskoningDHV
Enhancing Society Together

RWE

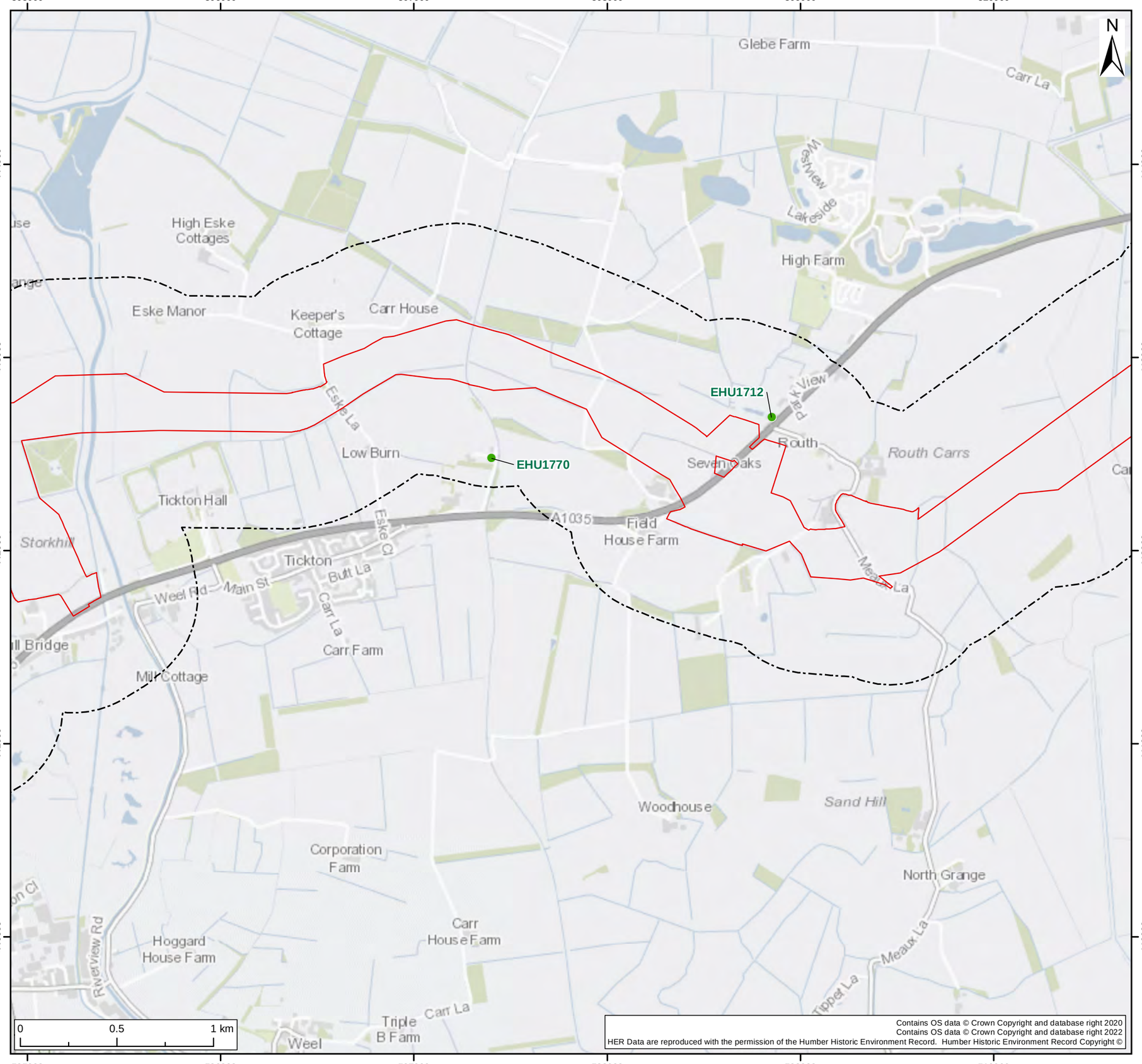

Contains OS data © Crown Copyright and database right 2020
Contains OS data © Crown Copyright and database right 2022
HER Data are reproduced with the permission of the Humber Historic Environment Record. Humber Historic Environment Record Copyright ©

Legend:

- Onshore Development Area
- Non-designated Heritage Assets Study Area
- HER event points
- HER event lines
- HER event polygons

SUI	REV	DATE	DESCRIPTION	DRW	CHK	APR
S2	P01	06/04/2023	Suitable for Information	SB	FB	JF

Title:

Location of Archaeological Events with the Study Area

Figure: 22.1.4e

Drawing No: PC2340-RHD-ON-ZZ-DR-Z-0355

Co-ordinate system: British National Grid

Page Size: A3

Scale: 1:20,000

Project: Dogger Bank South Offshore Wind Farms

Report: Onshore Archaeological Desk-Based Assessment

Royal HaskoningDHV
Enhancing Society Together

RWE

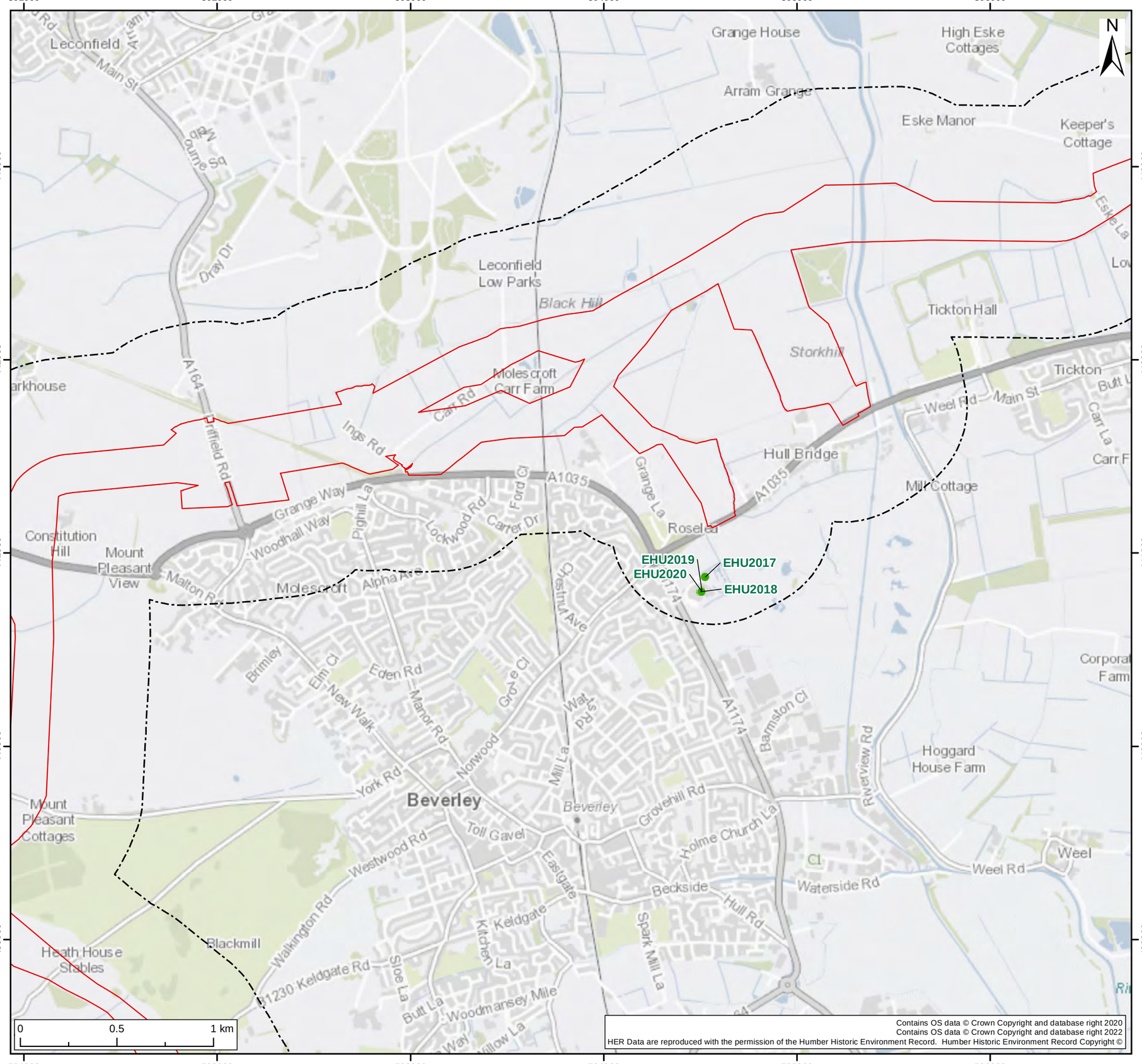

Contains OS data © Crown Copyright and database right 2020
Contains OS data © Crown Copyright and database right 2022
HER Data are reproduced with the permission of the Humber Historic Environment Record. Humber Historic Environment Record Copyright ©

Legend:

- Onshore Development Area
- Non-designated Heritage Assets Study Area
- HER event points
- HER event lines
- HER event polygons

SUI	REV	DATE	DESCRIPTION	DRW	CHK	APR
S2	P01	06/04/2023	Suitable for Information	SB	FB	JF

Title:

Location of Archaeological Events with the Study Area

Figure: 22.1.4f

Drawing No: PC2340-RHD-ON-ZZ-DR-Z-0355

Co-ordinate system: British National Grid

Page Size: A3

Scale: 1:20,000

Project: Dogger Bank South Offshore Wind Farms

Report: Onshore Archaeological Desk-Based Assessment

Royal HaskoningDHV
Enhancing Society Together

RWE

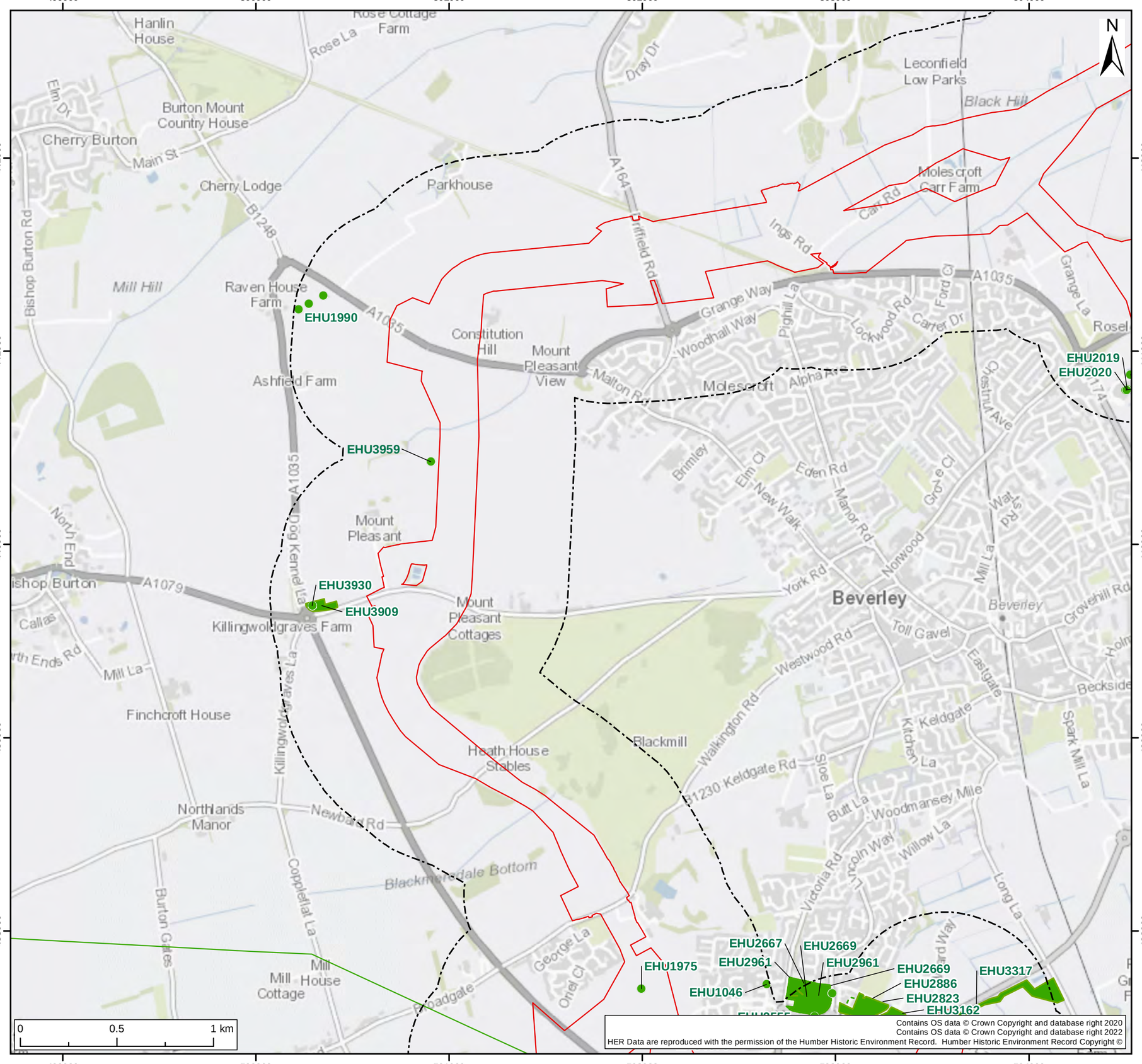

Legend:

- Onshore Development Area
- Non-designated Heritage Assets Study Area
- HER event points
- HER event lines
- HER event polygons

SUI	REV	DATE	DESCRIPTION	DRW	CHK	APR
S2	P01	06/04/2023	Suitable for Information	SB	FB	JF

Title:

Location of Archaeological Events with the Study Area

Figure: 22.1.4g

Drawing No: PC2340-RHD-ON-ZZ-DR-Z-0355

Co-ordinate system: British National Grid

Page Size: A3

Scale: 1:20,000

Project: Dogger Bank South Offshore Wind Farms

Report: Onshore Archaeological Desk-Based Assessment

Royal HaskoningDHV
Enhancing Society Together

RWE

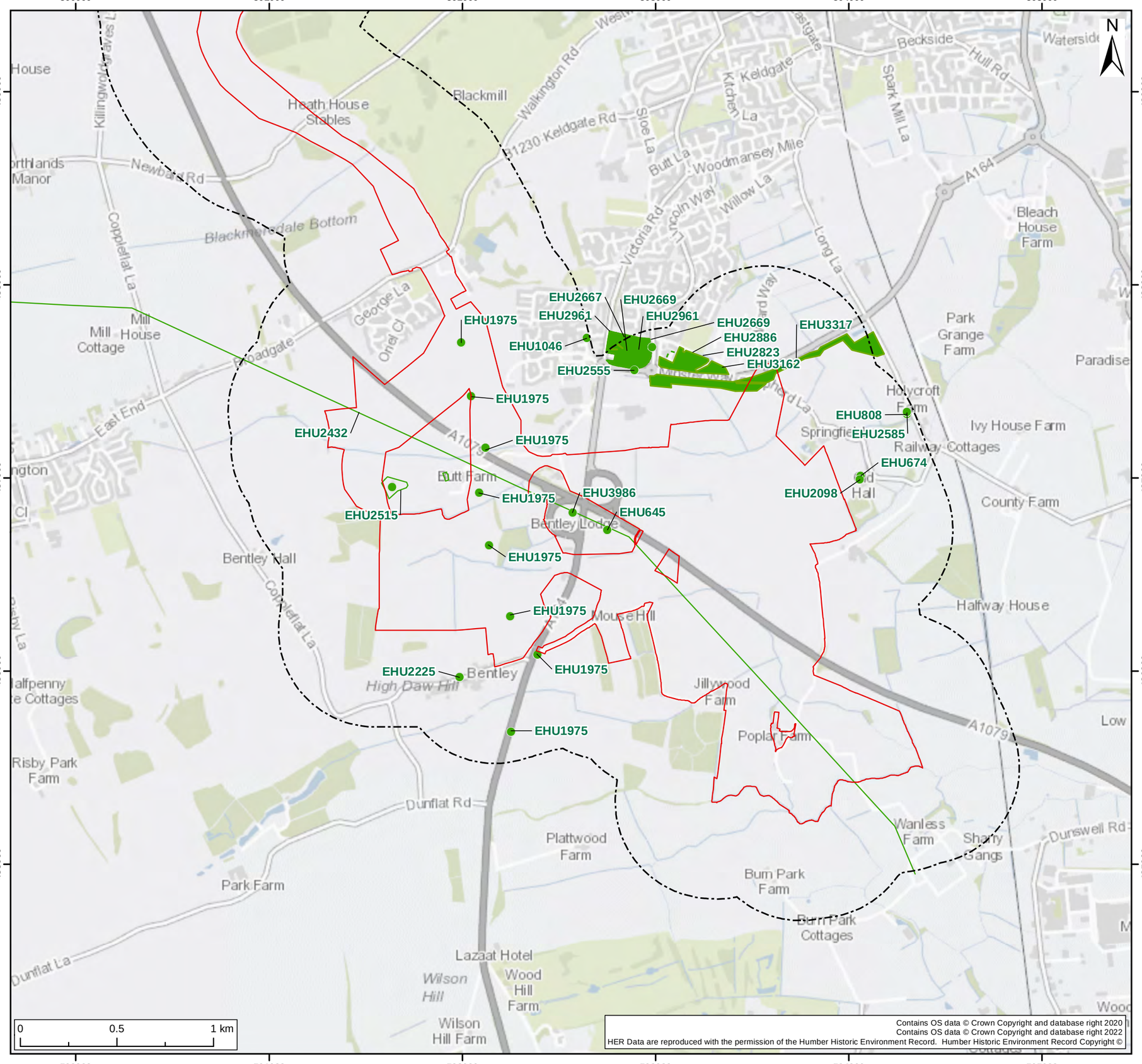

Legend:

- Onshore Development Area
- Non-designated Heritage Assets Study Area
- HER event points
- HER event lines
- HER event polygons

SUI	REV	DATE	DESCRIPTION	DRW	CHK	APR
S2	P01	06/04/2023	Suitable for Information	SB	FB	JF

Title:

Location of Archaeological Events with the Study Area

Figure: 22.1.4h

Drawing No: PC2340-RHD-ON-ZZ-DR-Z-0355

Co-ordinate system: British National Grid

Page Size: A3

Scale: 1:20,000

Project: Dogger Bank South Offshore Wind Farms

Report: Onshore Archaeological Desk-Based Assessment

Royal HaskoningDHV
Enhancing Society Together

RWE

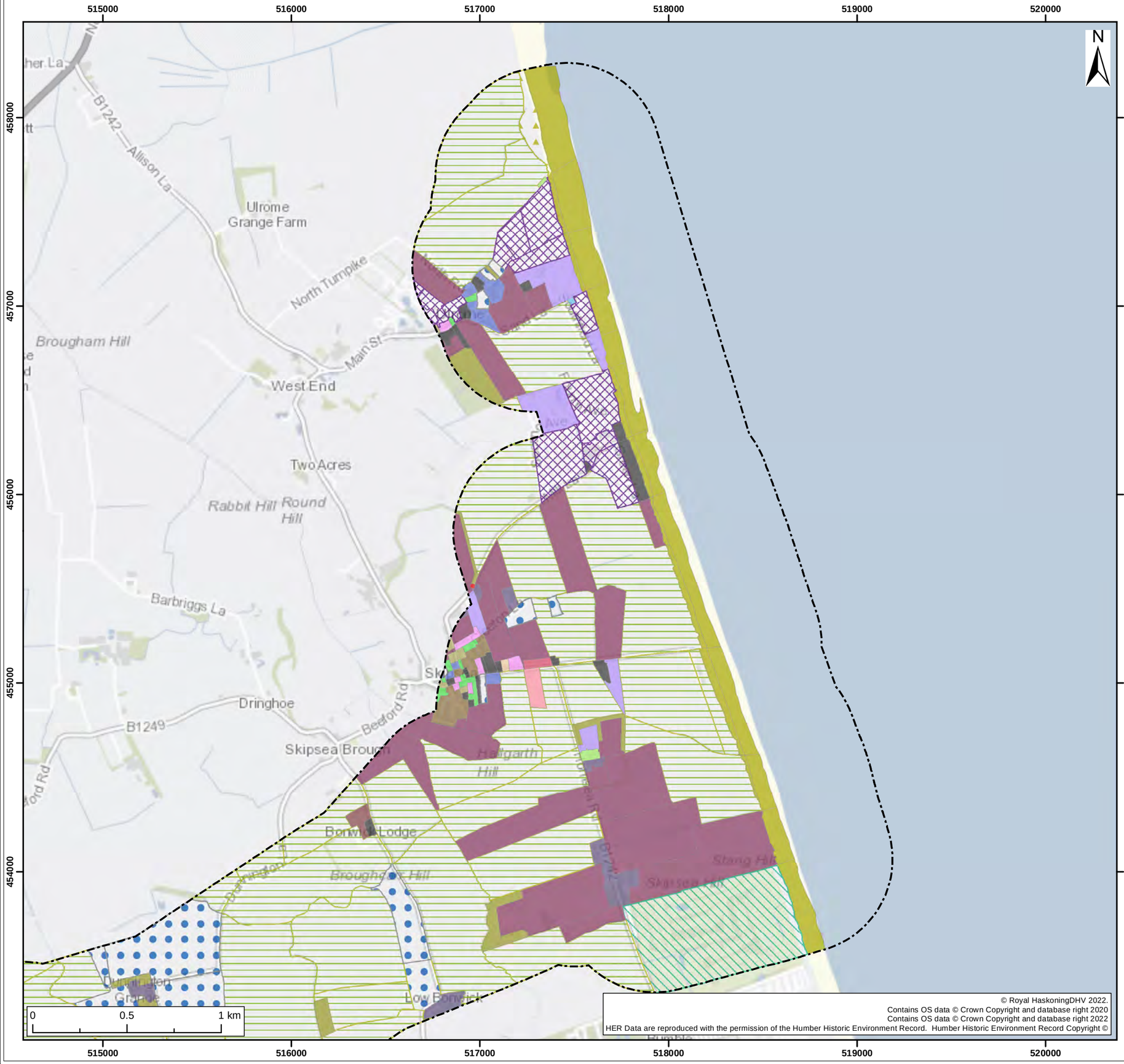

© Royal HaskoningDHV 2022.
Contains OS data © Crown Copyright and database right 2020
Contains OS data © Crown Copyright and database right 2022
HER Data are reproduced with the permission of the Humber Historic Environment Record. Humber Historic Environment Record Copyright ©

Non-designated Heritage Asset Study Area

Historic Landscape Characterisation

- Beach
- Campsite
- Detached Housing
- Early Enclosure
- General Commercial
- Golf Course
- Historic Settlement Core
- Intensive Livestock Farming
- Isolated Farm Complex
- Mill Complex
- Mixed 20th Century
- Modern Fields
- Parliamentary Planned Enclosure
- Planned Residential Development
- Plantation Woodland
- Sand Dunes
- School
- Semi Detached Housing
- Service Station
- Static Caravan/Chalet Park
- Terraced Housing (C19th)
- Terraced Housing (C20th)
- Village Farm Complex

SUI	REV	DATE	DESCRIPTION	DRW	CHK	APR
S2	P01	06/04/2023	Suitable for Information	SB	FB	JF

Title:

Historic Landscape Characterisation

Figure: 22.1.5a | Drawing No: PC2340-RHD-ON-ZZ-DR-Z-0354

Co-ordinate system: British National Grid | Page Size: A3 | Scale: 1:20,000

Project: Dogger Bank South Offshore Wind Farms

Report: Onshore Archaeological Desk-Based Assessment

Royal HaskoningDHV
Enhancing Society Together

RWE

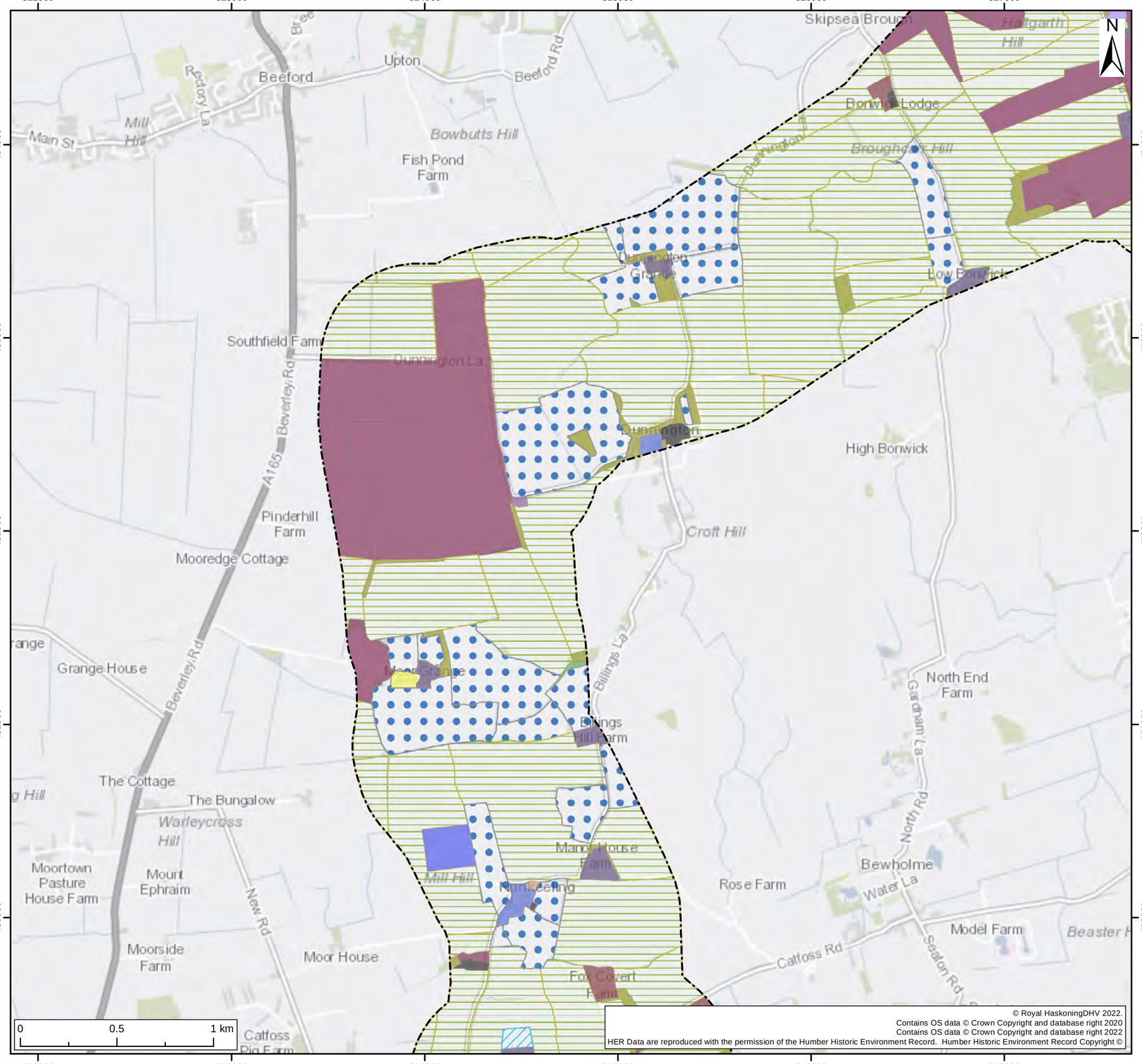

© Royal HaskoningDHV 2022.
Contains OS data © Crown Copyright and database right 2020
Contains OS data © Crown Copyright and database right 2022
HER Data are reproduced with the permission of the Humber Historic Environment Record. Humber Historic Environment Record Copyright ©

Non-designated Heritage Asset Study Area

Historic Landscape Characterisation

- Artificial Open Water
- Campsite
- Detached Housing
- Early Enclosure
- Fuel Distribution
- General Commercial
- Intensive Livestock Farming
- Isolated Farm Complex
- Medieval Manorial Site
- Modern Fields
- Other Woodland
- Parliamentary Planned Enclosure
- Places of Religious Worship
- Plantation Woodland
- Re-organised Early Enclosure
- Village Farm Complex

SUI	REV	DATE	DESCRIPTION	DRW	CHK	APR
S2	P01	06/04/2023	Suitable for Information	SB	FB	JF

Title:

Historic Landscape Characterisation

Figure: 22.1.5b | Drawing No: PC2340-RHD-ON-ZZ-DR-Z-0354

Co-ordinate system: British National Grid | Page Size: A3 | Scale: 1:20,000

Project: Dogger Bank South Offshore Wind Farms

Report: Onshore Archaeological Desk-Based Assessment

Royal HaskoningDHV
Enhancing Society Together

RWE

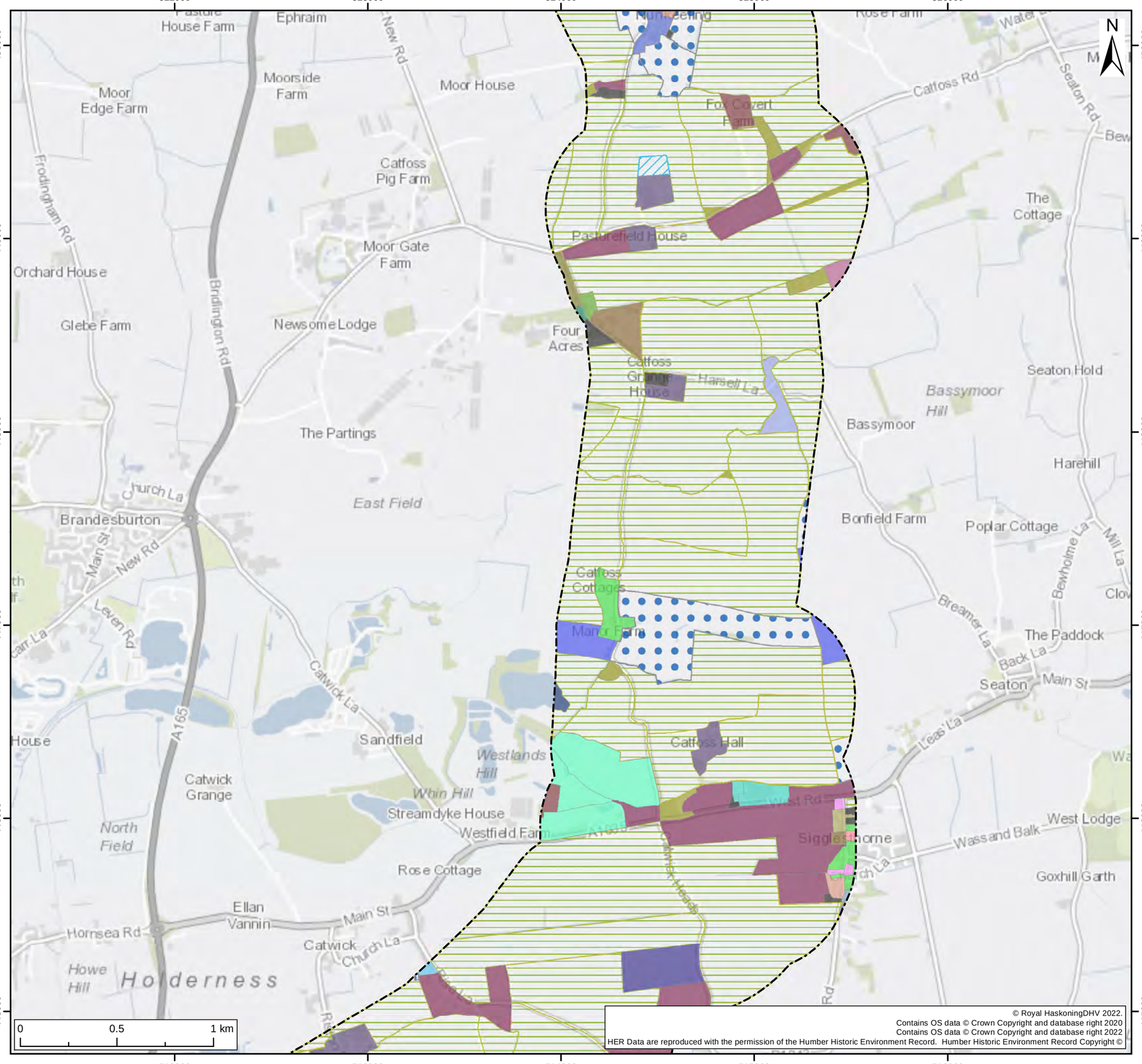

- Non-designated Heritage Asset Study Area

Historic Landscape Characterisation

- Artificial Open Water
- Caravan Production and Storage
- Coverts
- Detached Housing
- Early Enclosure
- General Industrial
- High Status Residence
- Historic Settlement Core
- Industrial Estate/Retail Park
- Intensive Livestock Farming
- Isolated Farm Complex
- Mixed 20th Century
- Modern Fields
- Nurseries
- Other Recreational
- Parliamentary Planned Enclosure
- Places of Religious Worship
- Planned Residential Development
- Plantation Woodland
- Private Planned Enclosure
- Re-organised Early Enclosure
- Recreational Fishing Pond
- Reinstated Land
- School
- Semi Detached Housing
- Terraced Housing (C19th)
- Terraced Housing (C20th)
- Village Farm Complex

SUI	REV	DATE	DESCRIPTION	DRW	CHK	APR
S2	P01	06/04/2023	Suitable for Information	SB	FB	JF

Title:

Historic Landscape Characterisation

Figure: 22.1.5c

Drawing No: PC2340-RHD-ON-ZZ-DR-Z-0354

Co-ordinate system: British National Grid

Page Size: A3

Scale: 1:20,000

Project: Dogger Bank South Offshore Wind Farms

Report: Onshore Archaeological Desk-Based Assessment

Royal HaskoningDHV
Enhancing Society Together

RWE

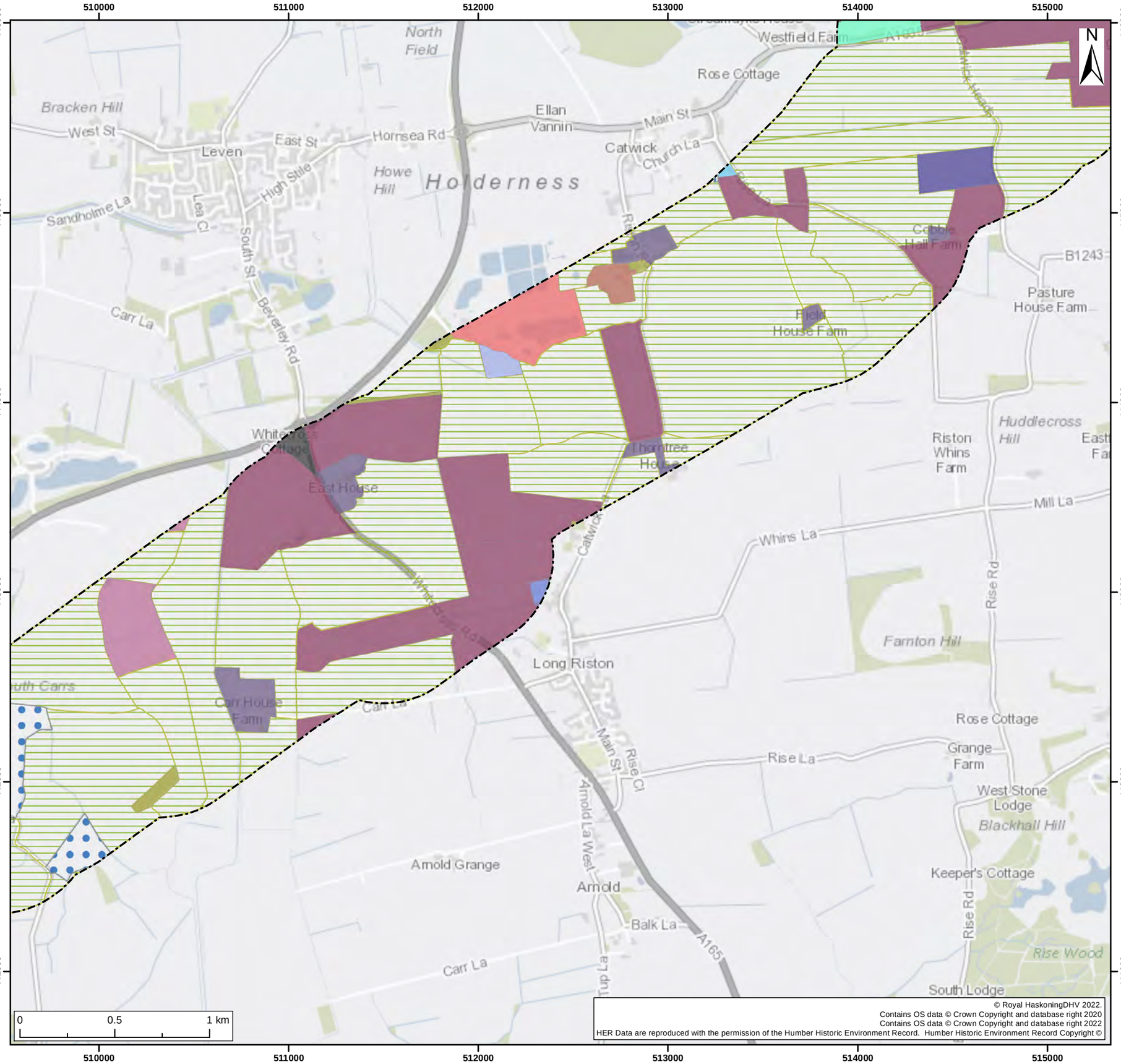

© Royal HaskoningDHV 2022.
Contains OS data © Crown Copyright and database right 2020
Contains OS data © Crown Copyright and database right 2022
HER Data are reproduced with the permission of the Humber Historic Environment Record. Humber Historic Environment Record Copyright ©

- Non-designated Heritage Asset Study Area

Historic Landscape Characterisation

- Brick and Tile Works
- Coverts
- Detached Housing
- Early Enclosure
- Historic Settlement Core
- Intensive Livestock Farming
- Isolated Farm Complex
- Modern Fields
- Other Recreational
- Parliamentary Planned Enclosure
- Plantation Woodland
- Private Planned Enclosure
- Reinstated Land
- Sand and Gravel Quarry
- Terraced Housing (C19th)
- Village Farm Complex

SUI	REV	DATE	DESCRIPTION	DRW	CHK	APR
S2	P01	06/04/2023	Suitable for Information	SB	FB	JF

Title:

Historic Landscape Characterisation

Figure: 22.1.5d

Drawing No: PC2340-RHD-ON-ZZ-DR-Z-0354

Co-ordinate system:	Page Size:	Scale:
British National Grid	A3	1:20,000

Project:

Dogger Bank South Offshore Wind Farms

Report:

Onshore Archaeological Desk-Based Assessment

Royal HaskoningDHV
Enhancing Society Together

RWE

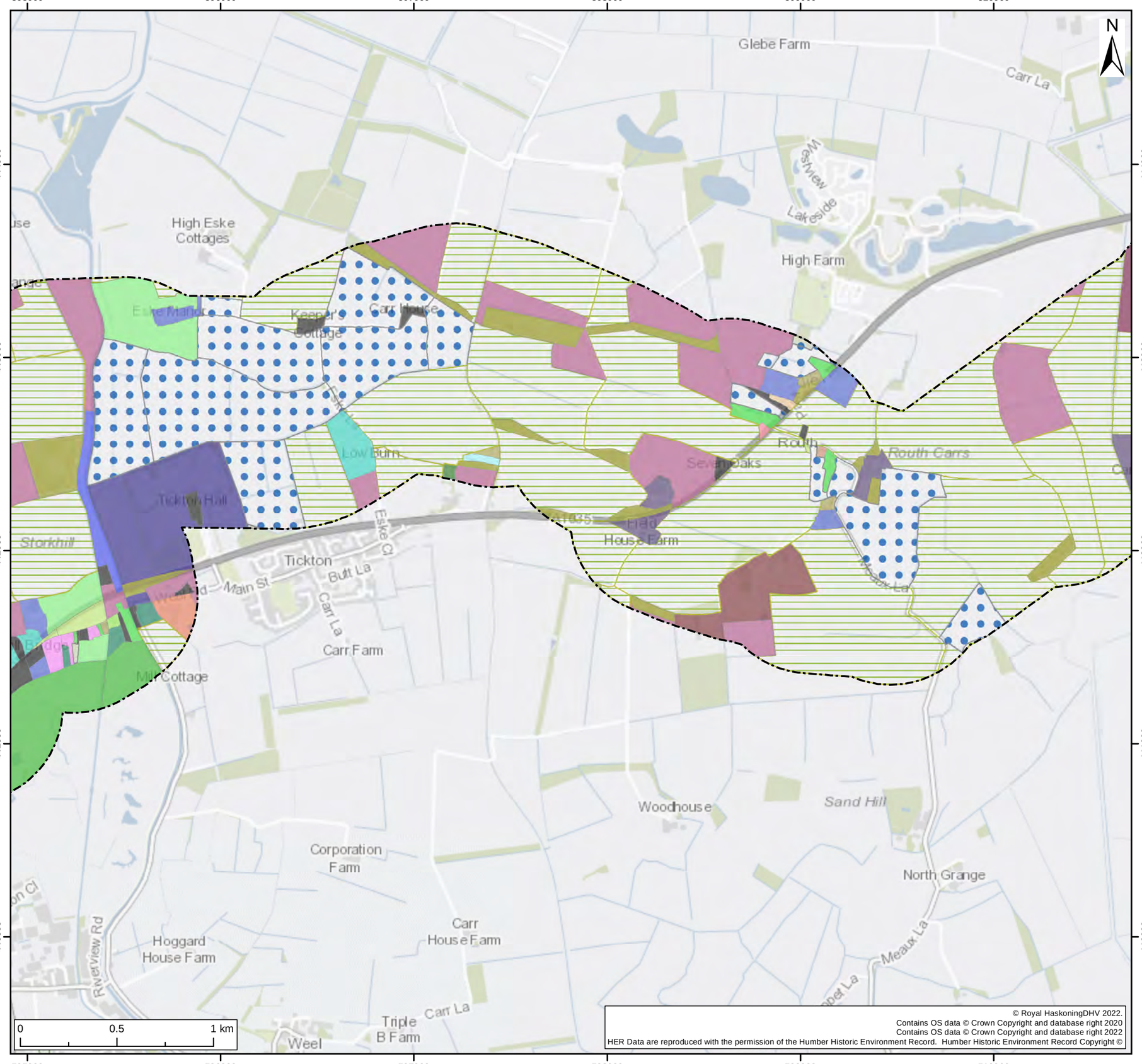

Non-designated Heritage Asset Study Area

Historic Landscape Characterisation

- Allotment Gardens
- Common: Pasture/Meadow
- Detached Housing
- Early Enclosure
- Empty Housing Plot
- Factory
- General Commercial
- Historic Settlement Core
- Hotel Complex
- Industrial Estate/Retail Park
- Intensive Livestock Farming
- Isolated Farm Complex
- Medieval Village Earthworks
- Mixed 20th Century
- Modern Fields
- Nurseries
- Other Recreational
- Parliamentary Planned Enclosure
- Places of Religious Worship
- Plantation Woodland
- Private Planned Enclosure
- Re-organised Early Enclosure
- School
- Semi Detached Housing
- Service Station
- Village Farm Complex
- Water Treatment

SUI	REV	DATE	DESCRIPTION	DRW	CHK	APR
S2	P01	06/04/2023	Suitable for Information	SB	FB	JF

Title:

Historic Landscape Characterisation

Figure: 22.1.5e | Drawing No: PC2340-RHD-ON-ZZ-DR-Z-0354

Co-ordinate system:	Page Size:	Scale:
British National Grid	A3	1:20,000

Project: Dogger Bank South Offshore Wind Farms

Report: Onshore Archaeological Desk-Based Assessment

Royal HaskoningDHV
Enhancing Society Together

RWE

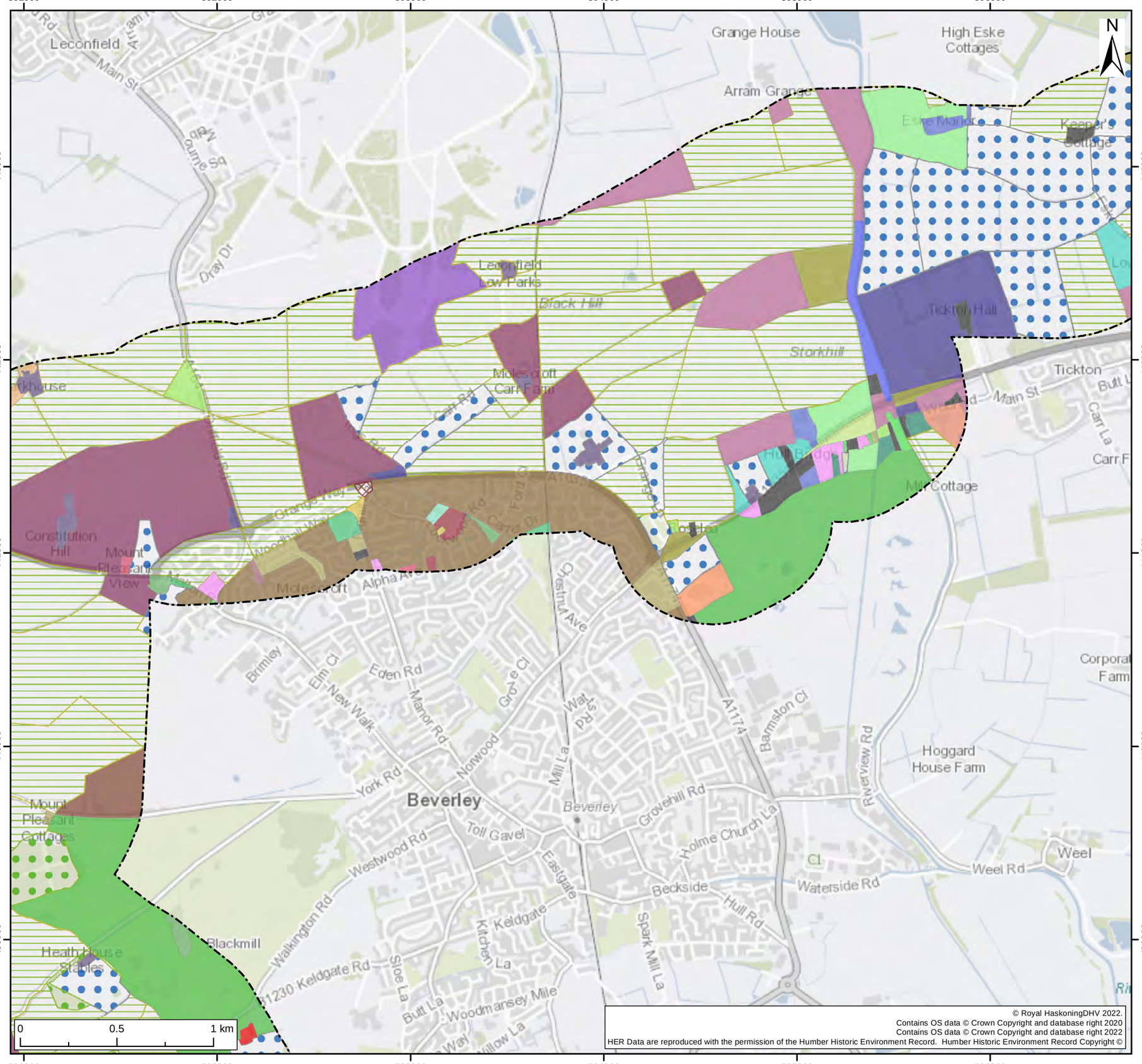

© Royal HaskoningDHV 2022.
Contains OS data © Crown Copyright and database right 2020
Contains OS data © Crown Copyright and database right 2022
HER Data are reproduced with the permission of the Humber Historic Environment Record. Humber Historic Environment Record Copyright ©

- Non-designated Heritage Asset Study Area

Historic Landscape Characterisation

- Allotment Gardens
- Ancient/Semi Natural Woodland
- Common: Pasture/Meadow
- Detached Housing
- Early Enclosure
- Electricity Related Infrastructure
- Emergency Services
- Empty Housing Plot
- Factory
- Flats and Apartments
- General Commercial
- Health Centre
- Historic Settlement Core
- Hospital
- Industrial Estate/Retail Park
- Institutional Residence
- Intensive Livestock Farming
- Isolated Farm Complex
- Medieval Village Earthworks
- Military Base
- Mill Complex
- Mixed 20th Century
- Modern Fields
- Nurseries
- Other Historic Earthwork
- Other Recreational
- Other Woodland
- Parliamentary Planned Enclosure
- Planned Residential Development
- Plantation Woodland
- Private Planned Enclosure
- Racecourse
- Re-organised Early Enclosure
- Recreation Ground
- Semi Detached Housing
- Sports Field and Courts
- Terraced Housing (C20th)
- Village Farm Complex

SUI	REV	DATE	DESCRIPTION	DRW	CHK	APR
S2	P01	06/04/2023	Suitable for Information	SB	FB	JF

Title:

Historic Landscape Characterisation

Figure: 22.1.5f

Drawing No: PC2340-RHD-ON-ZZ-DR-Z-0354

Co-ordinate system: British National Grid

Page Size: A3

Scale: 1:20,000

Project: Dogger Bank South Offshore Wind Farms

Report: Onshore Archaeological Desk-Based Assessment

Royal HaskoningDHV
Enhancing Society Together

RWE

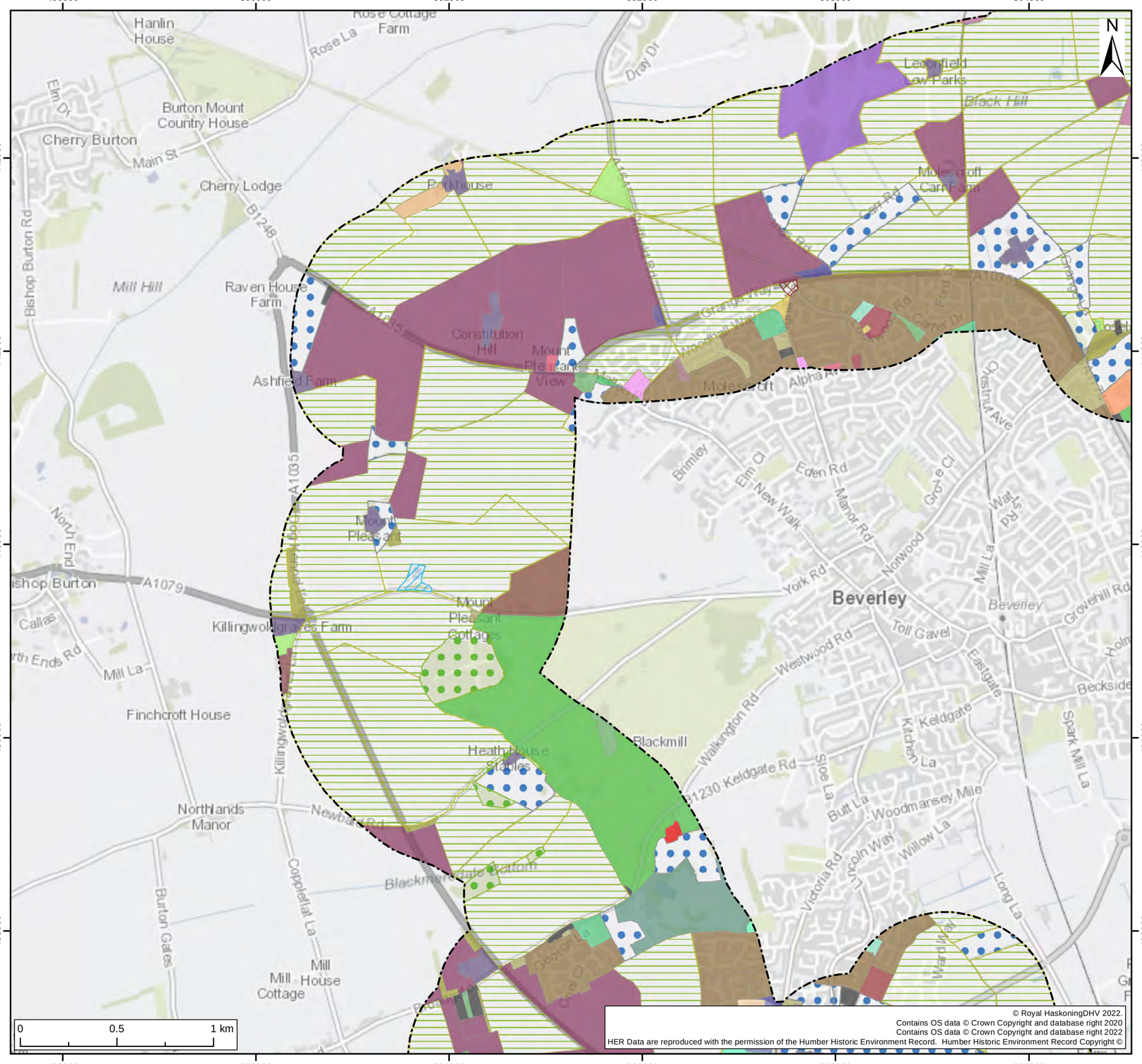

Non-designated Heritage Asset Study Area

Historic Landscape Characterisation

- Allotment Gardens
- Ancient/Semi Natural Woodland
- Artificial Open Water
- Chalk Quarry
- Common: Pasture/Meadow
- Detached Housing
- Early Enclosure
- Electricity Related Infrastructure
- Emergency Services
- Flats and Apartments
- General Commercial
- Health Centre
- Historic Settlement Core
- Hospital
- Industrial Estate/Retail Park
- Institutional Residence
- Intensive Livestock Farming
- Isolated Farm Complex
- Military Base
- Mill Complex
- Mixed 20th Century
- Modern Fields
- Nurseries
- Other Historic Earthwork
- Other Recreational
- Other Woodland
- Parliamentary Planned Enclosure
- Planned Residential Development
- Plantation Woodland
- Private Planned Enclosure
- Racecourse
- Recreation Ground
- Reinstated Land
- Semi Detached Housing
- Service Station
- Sports Field and Courts
- Supermarket
- Terraced Housing (C20th)
- Village Farm Complex

SUI	REV	DATE	DESCRIPTION	DRW	CHK	APR
S2	P01	06/04/2023	Suitable for Information	SB	FB	JF

Title:

Historic Landscape Characterisation

Figure: 22.1.5g | Drawing No: PC2340-RHD-ON-ZZ-DR-Z-0354

Co-ordinate system:	Page Size:	Scale:
British National Grid	A3	1:20,000

Project: Dogger Bank South Offshore Wind Farms

Report: Onshore Archaeological Desk-Based Assessment

Royal HaskoningDHV
Enhancing Society Together

RWE

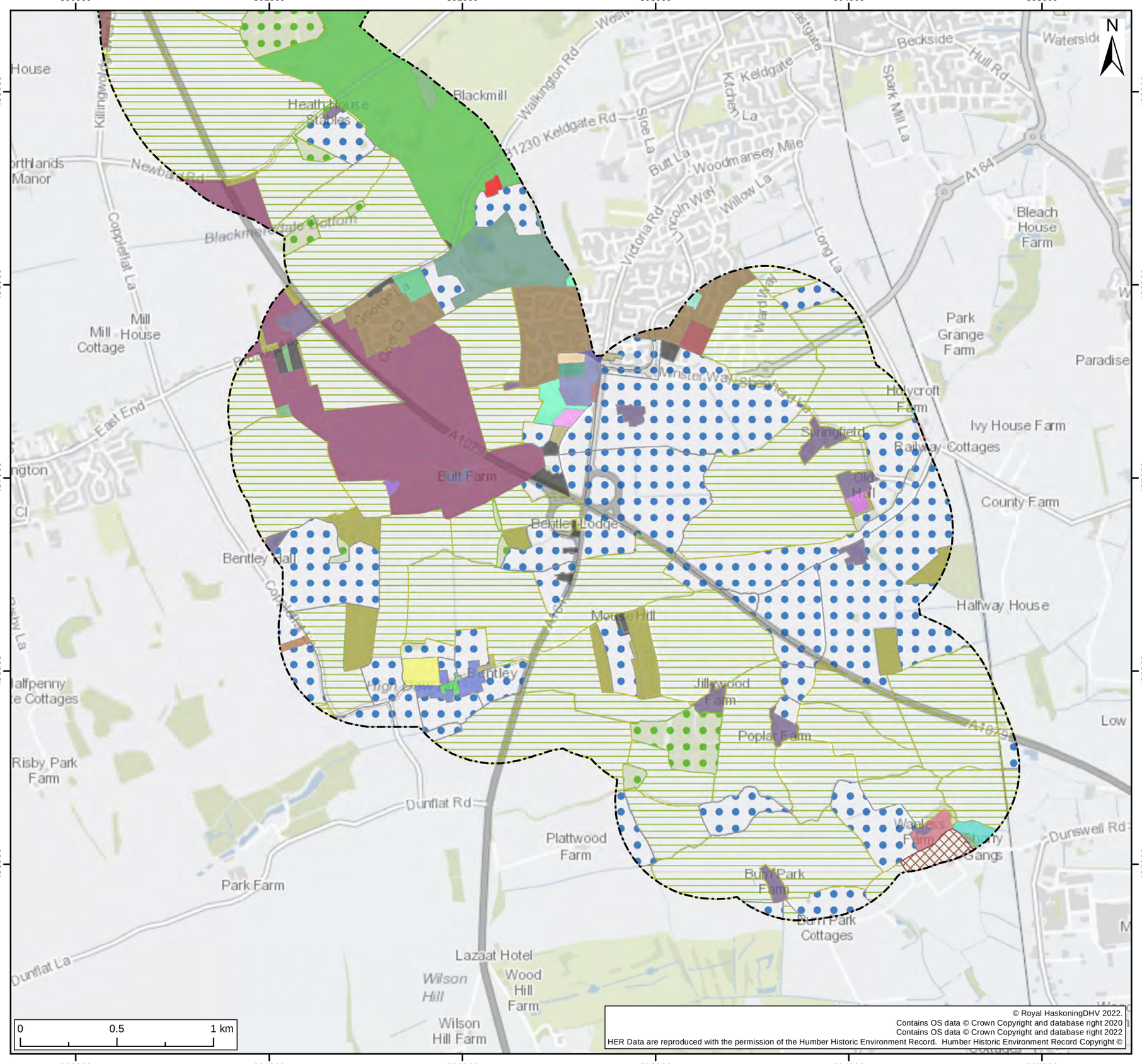

© Royal HaskoningDHV 2022.
Contains OS data © Crown Copyright and database right 2020
Contains OS data © Crown Copyright and database right 2022
HER Data are reproduced with the permission of the Humber Historic Environment Record. Humber Historic Environment Record Copyright ©

Non-designated Heritage Asset Study Area

Historic Landscape Characterisation

- Ancient/Semi Natural Woodland
- Chalk Quarry
- Common: Pasture/Meadow
- Detached Housing
- Early Enclosure
- Electricity Related Infrastructure
- Flats and Apartments
- Historic Settlement Core
- Industrial Estate/Retail Park
- Institutional Residence
- Intensive Livestock Farming
- Isolated Farm Complex
- Medieval Manorial Site
- Military Base
- Mill Complex
- Mixed 20th Century
- Modern Fields
- Nurseries
- Orchards
- Other Recreational
- Other Woodland
- Parliamentary Planned Enclosure
- Planned Residential Development
- Plantation Woodland
- Recreation Ground
- Reinstated Land
- Rough grassland/scrub
- Semi Detached Housing
- Service Station
- Sports Field and Courts
- Supermarket
- Vehicle Storage
- Village Farm Complex

SUI	REV	DATE	DESCRIPTION	DRW	CHK	APR
S2	P01	06/04/2023	Suitable for Information	SB	FB	JF

Title:

Historic Landscape Characterisation

Figure: 22.1.5h | Drawing No: PC2340-RHD-ON-ZZ-DR-Z-0354

Co-ordinate system: British National Grid | Page Size: A3 | Scale: 1:20,000

Project: Dogger Bank South Offshore Wind Farms

Report: Onshore Archaeological Desk-Based Assessment

Royal HaskoningDHV
Enhancing Society Together

RWE

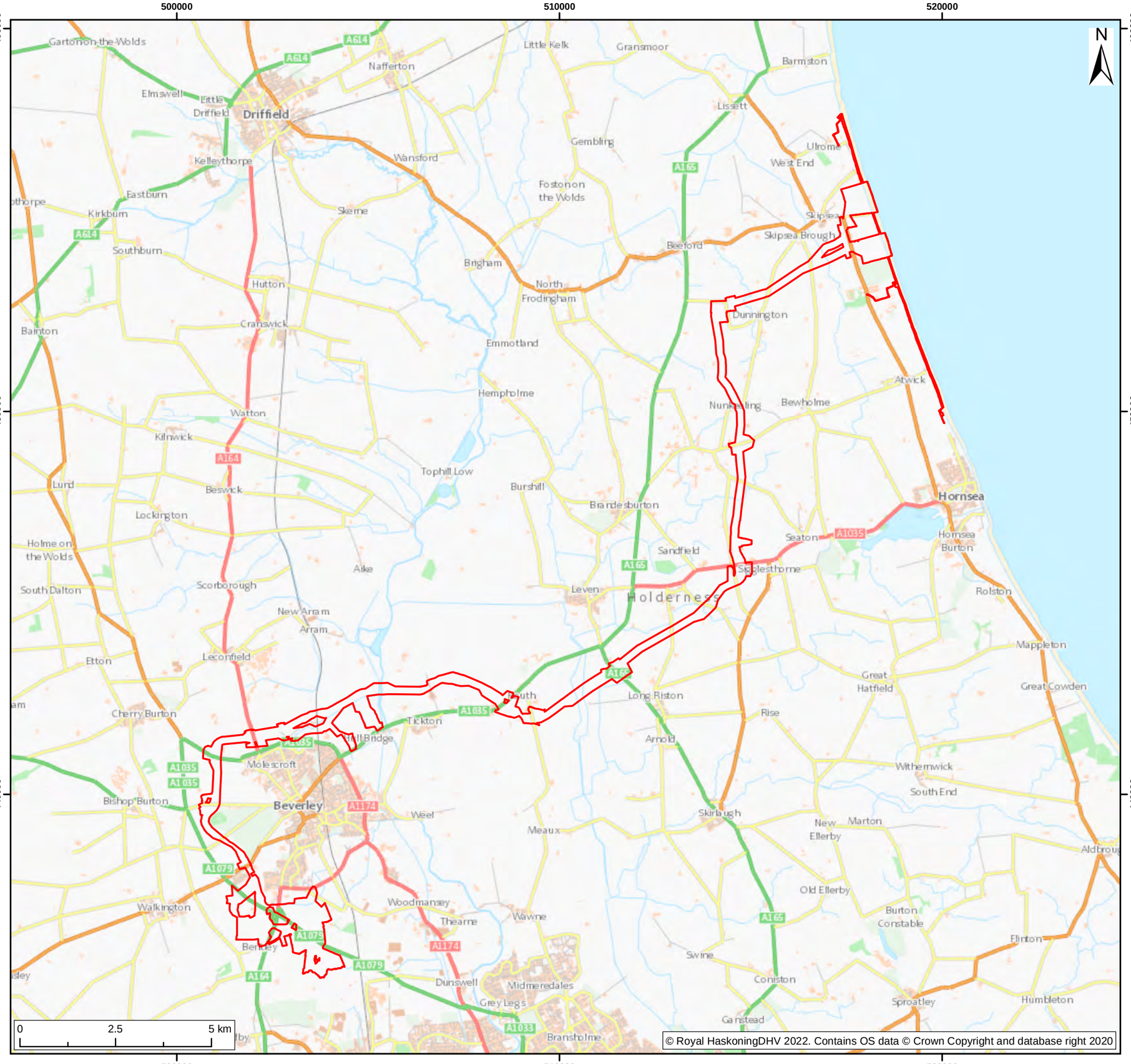

© Royal HaskoningDHV 2022. Contains OS data © Crown Copyright and database right 2020

Legend:

Onshore Development Area

SUI	REV	DATE	DESCRIPTION	DRW	CHK	APR
S2	P01	21/03/2023	Suitable for Information	ASJ	CC	CC

Title:

Site Location

Figure: 22-2-1 | Drawing No: PC2340-APS-ON-ZZ-DR-Z-0418

Co-ordinate system:	Page Size:	Scale:
British National Grid	A3	1:100,000

Project:

Dogger Bank South Offshore Wind Farms

Report: Appendix 22.2 Assessment of Airborne and Satellite Remote Sensing Data and Map Regression Analysis for Archaeology

AIRPHOTO SERVICES RWE

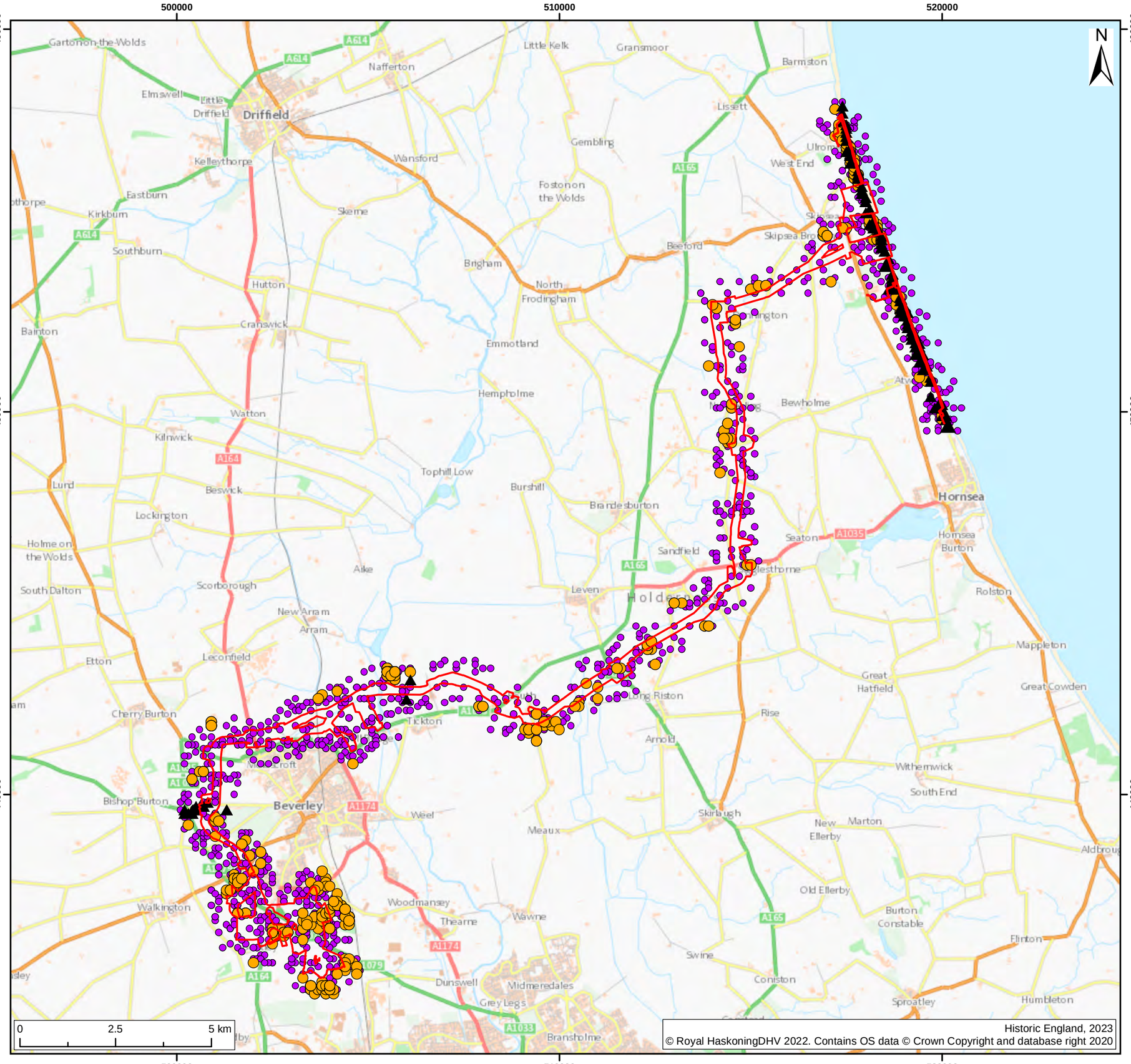

Legend:

- Onshore Development Area
- Verticals
- Obliques
- Military Obliques

SUI	REV	DATE	DESCRIPTION	DRW	CHK	APR
S2	P01	21/03/2023	Suitable for Information	ASJ	CC	CC

Title:

Historic England Aerial Photographs

Figure: 22-2-2 | Drawing No: PC2340-APS-ON-ZZ-DR-Z-0419

Co-ordinate system:	Page Size:	Scale:
British National Grid	A3	1:100,000

Project:

Dogger Bank South Offshore Wind Farms

Report: Appendix 22.2 Assessment of Airborne and Satellite Remote Sensing Data and Map Regression Analysis for Archaeology

AIRPHOTO SERVICES RWE

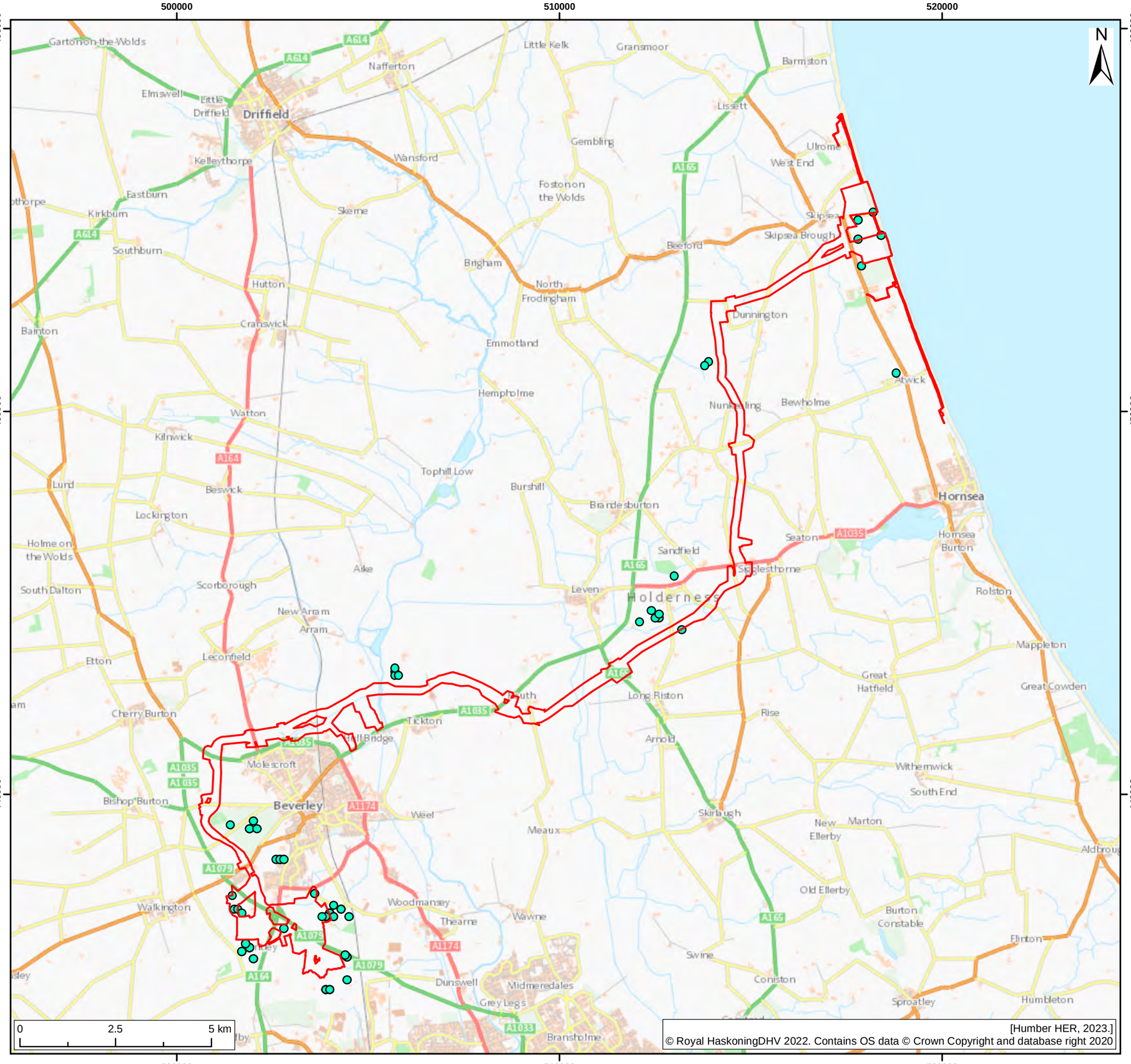

Legend:

- Onshore Development Area
- Humber Historic Environment Record Aerial Photographs

SUI	REV	DATE	DESCRIPTION	DRW	CHK	APR
S2	P01	21/03/2023	Suitable for Information	ASJ	CC	CC

Title:

Humber Historic Environment Record
Aerial Photograph Coverage

Figure: 22-2-3 | Drawing No: PC2340-APS-ON-ZZ-DR-Z-0420

Co-ordinate system: British National Grid | Page Size: A3 | Scale: 1:100,000

Project: Dogger Bank South Offshore Wind Farms

Report: Appendix 22.2 Assessment of Airborne and Satellite Remote Sensing Data and Map Regression Analysis for Archaeology

AIRPHOTO SERVICES RWE

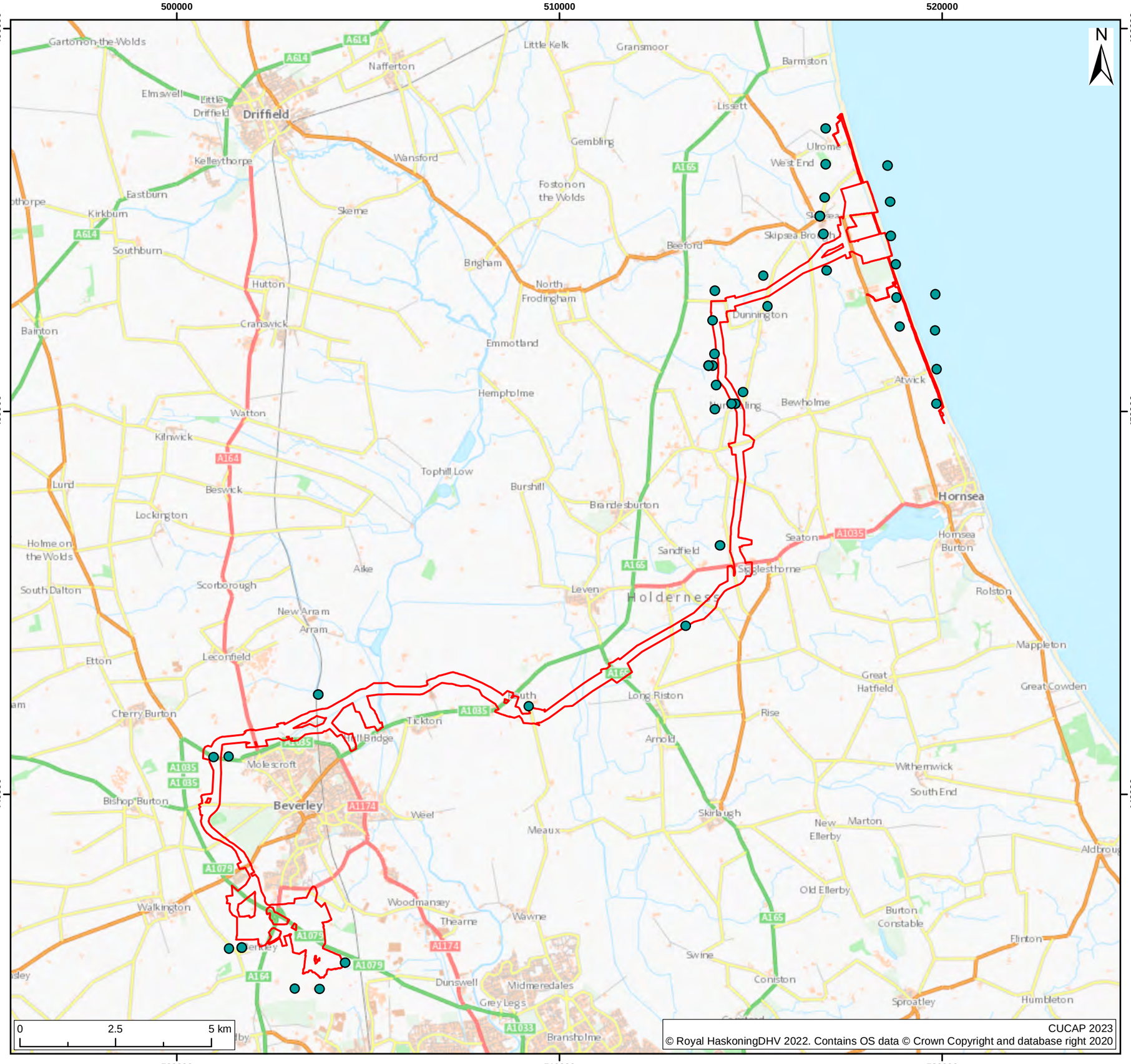

Legend:

- Onshore Development Area
- CUCAP APs

SUI	REV	DATE	DESCRIPTION	DRW	CHK	APR
S2	P01	21/03/2023	Suitable for Information	ASJ	CC	CC

Title:

Cambridge University Collection of Aerial Photography Coverage

Figure: 22-2-4 | Drawing No: PC2340-APS-ON-ZZ-DR-Z-0421

Co-ordinate system: British National Grid | Page Size: A3 | Scale: 1:100,000

Project: Dogger Bank South Offshore Wind Farms

Report: Appendix 22.2 Assessment of Airborne and Satellite Remote Sensing Data and Map Regression Analysis for Archaeology

AIRPHOTO SERVICES RWE

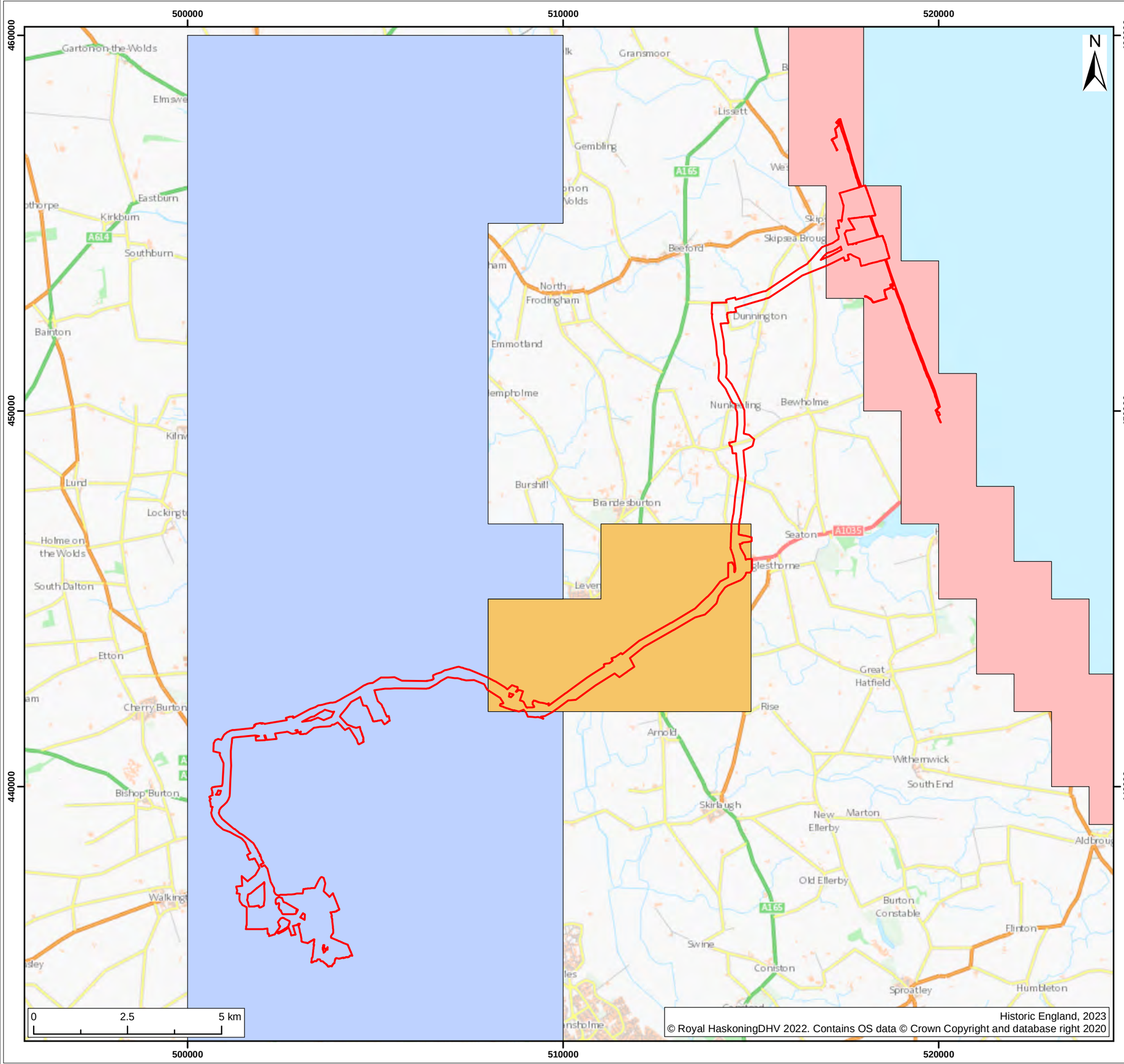

Legend:

- Onshore Development Area
- East Yorkshire Aggregates Levy Sustainability Fund
- Hull Valley
- Yorkshire Rapid Coastal Zone Assessment Survey

SUI	REV	DATE	DESCRIPTION	DRW	CHK	APR
S2	P01	21/03/2023	Suitable for Information	ASJ	CC	CC

Title:

National Mapping Programme Project Coverage

Figure: 22-2-5 | Drawing No: PC2340-APS-ON-ZZ-DR-Z-0422

Co-ordinate system:	Page Size:	Scale:
British National Grid	A3	1:100,000

Project:

Dogger Bank South Offshore Wind Farms

Report: Appendix 22.2 Assessment of Airborne and Satellite Remote Sensing Data and Map Regression Analysis for Archaeology

AIRPHOTO SERVICES RWE

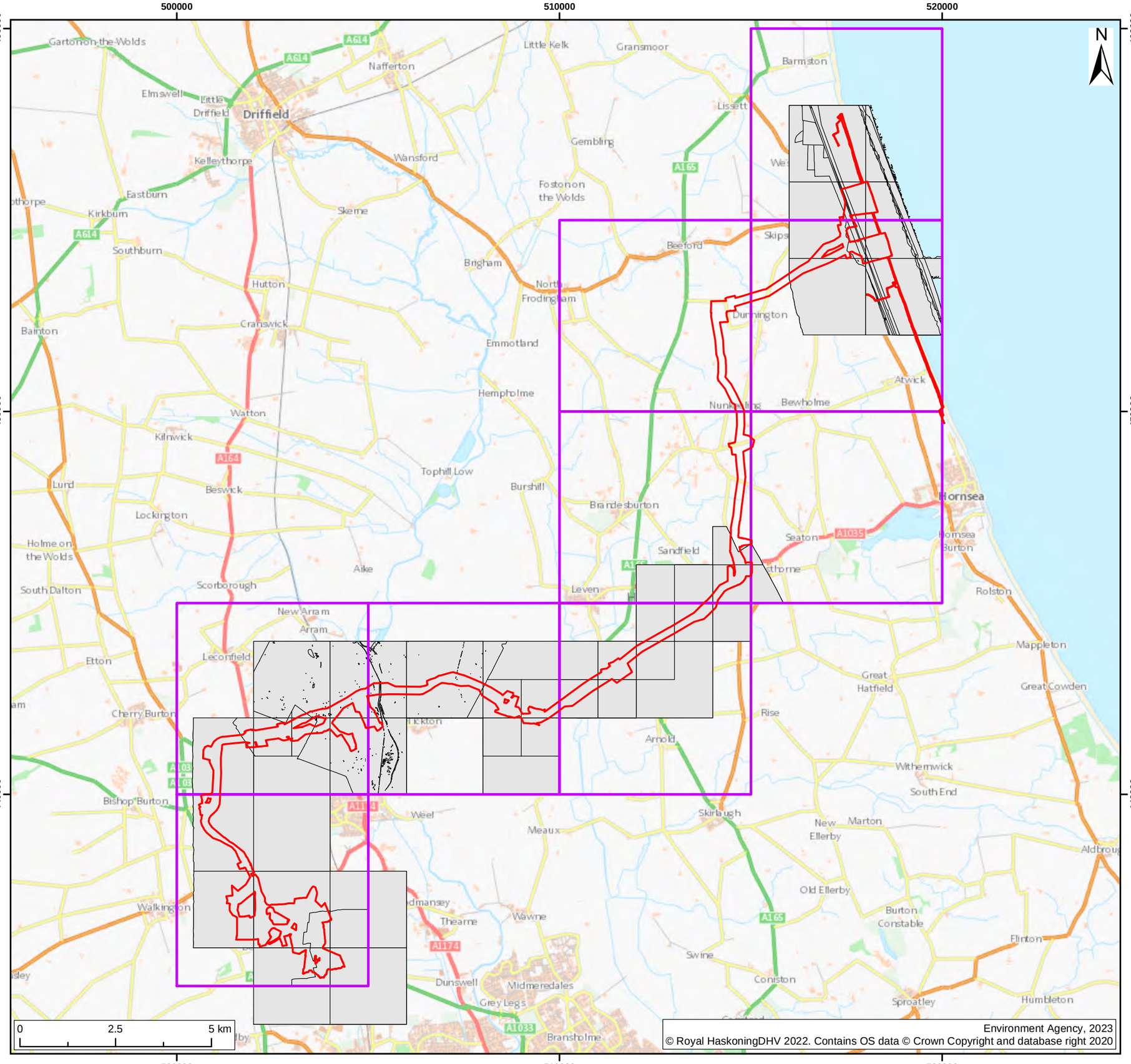

Legend:

- Onshore Development Area
- Environment Agency LiDAR Coverage
- National LiDAR Programme Coverage

SUI	REV	DATE	DESCRIPTION	DRW	CHK	APR
S2	P01	21/03/2023	Suitable for Information	ASJ	CC	CC

Title:

LiDAR Coverage

Figure: 22-2-6 | Drawing No: PC2340-APS-ON-ZZ-DR-Z-0423

Co-ordinate system: British National Grid | Page Size: A3 | Scale: 1:100,000

Project: Dogger Bank South Offshore Wind Farms

Report: Appendix 22.2 Assessment of Airborne and Satellite Remote Sensing Data and Map Regression Analysis for Archaeology

AIRPHOTO SERVICES RWE

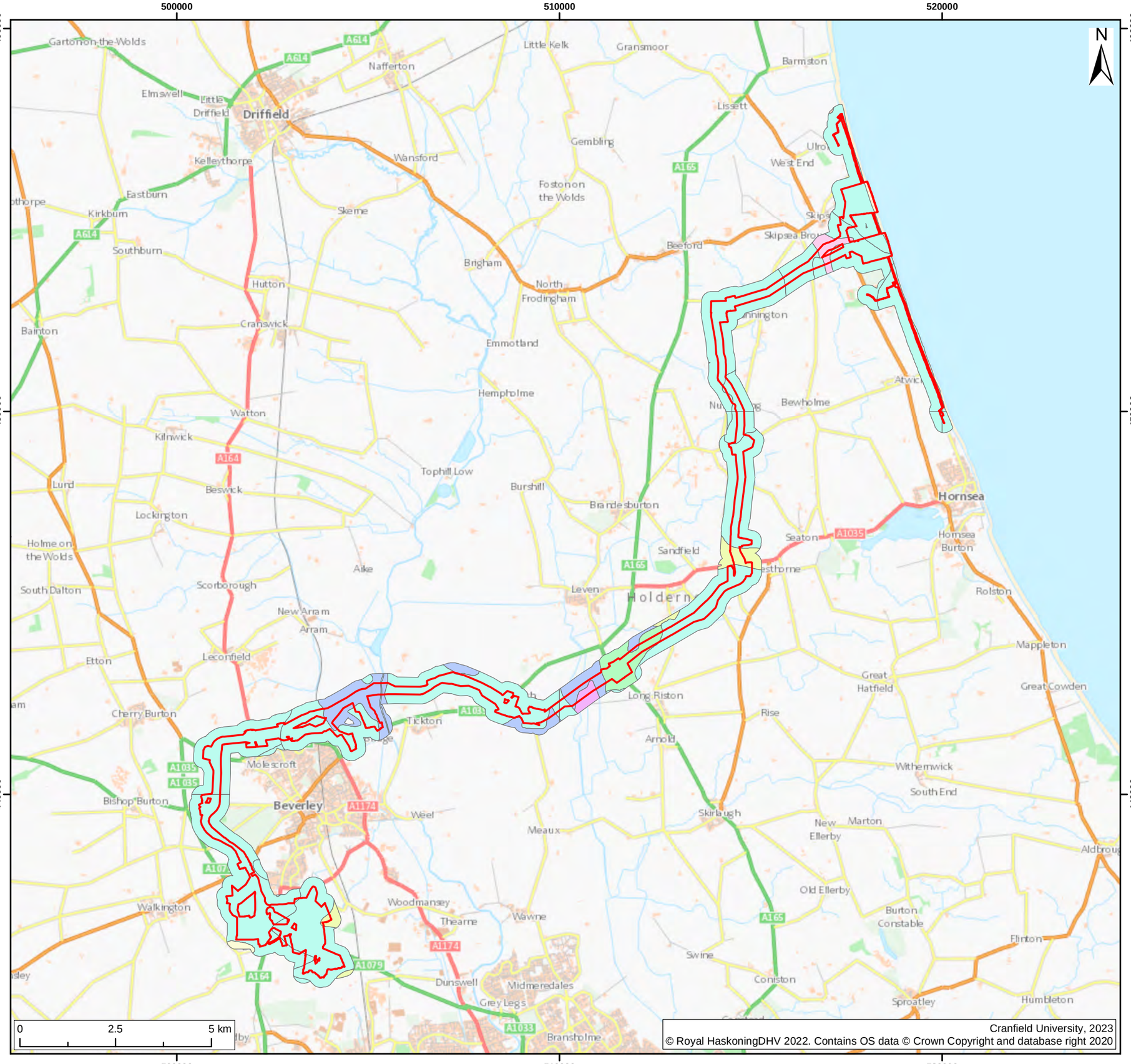

Legend:

- Onshore Development Area
- Chalky till
- Glaciofluvial drift
- Glaciofluvial or river terrace drift
- Glaciofluvial sand and gravel
- Marine alluvium and fen peat
- River alluvium
- Till and glaciofluvial drift
- Till and glaciofluvial drift over chalk

SUI	REV	DATE	DESCRIPTION	DRW	CHK	APR
S2	P01	21/03/2023	Suitable for Information	ASJ	CC	CC

Title:

Onshore Development Area Geology

Figure: 22-2-7 | Drawing No: PC2340-APS-ON-ZZ-DR-Z-0424

Co-ordinate system:	Page Size:	Scale:
British National Grid	A3	1:100,000

Project:

Dogger Bank South Offshore Wind Farms

Report: Appendix 22.2 Assessment of Airborne and Satellite Remote Sensing Data and Map Regression Analysis for Archaeology

AIRPHOTO SERVICES RWE

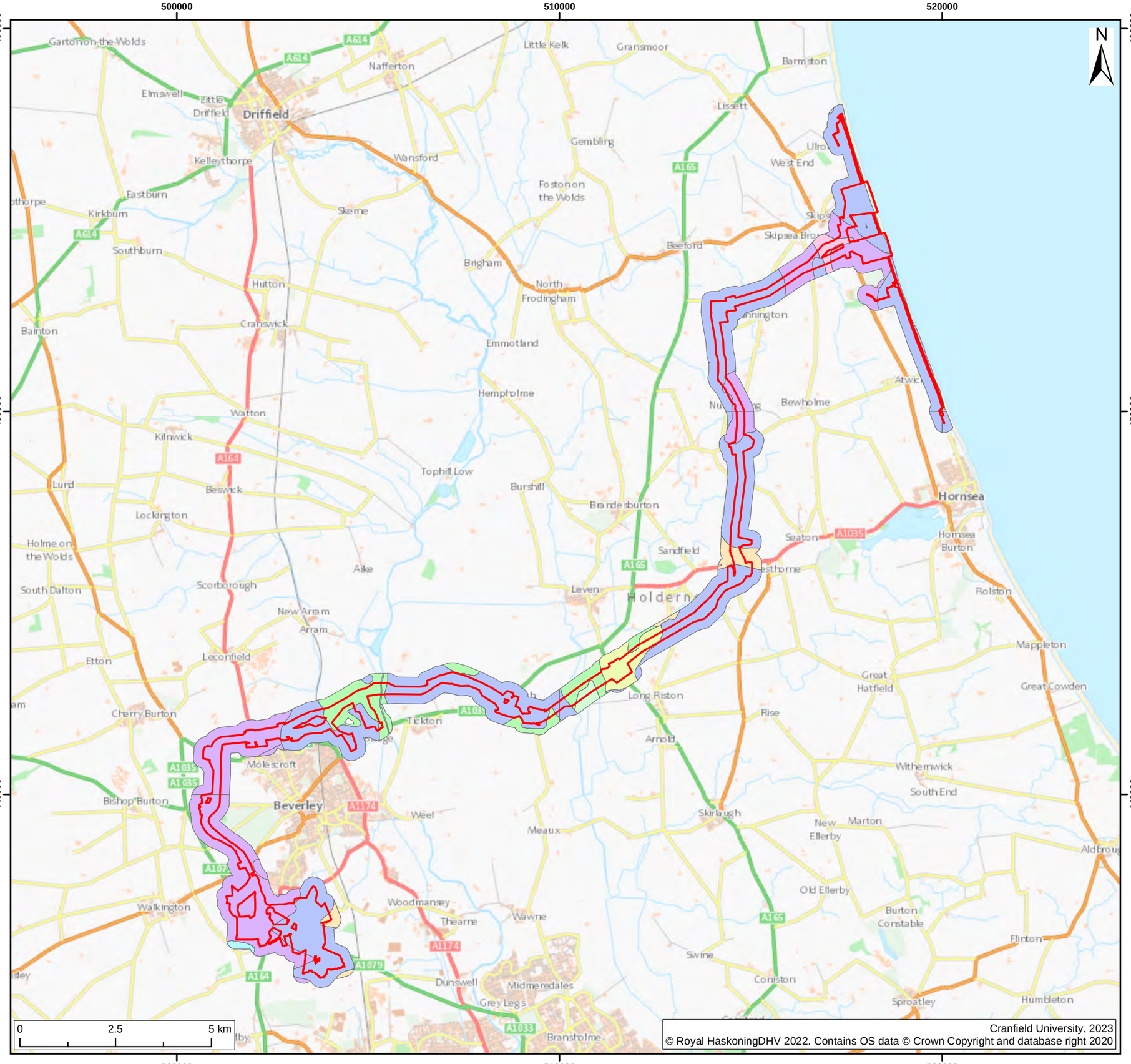

Legend:

- Onshore Development Area
- BLACKWOOD
- BURLINGHAM 2
- Bishampton 1
- DOWNHOLLAND 3
- FLADBURY 3
- HOLDERNESS
- HUNSTANTON
- LAKE
- LANDBEACH
- WICK 1

SUI	REV	DATE	DESCRIPTION	DRW	CHK	APR
S2	P01	21/03/2023	Suitable for Information	ASJ	CC	CC

Title:

Onshore Development Area Soils

Figure: 22-2-8 | Drawing No: PC2340-APS-ON-ZZ-DR-Z-0425

Co-ordinate system:	Page Size:	Scale:
British National Grid	A3	1:100,000

Project:

Dogger Bank South Offshore Wind Farms

Report: Appendix 22.2 Assessment of Airborne and Satellite Remote Sensing Data and Map Regression Analysis for Archaeology

AIRPHOTO SERVICES RWE

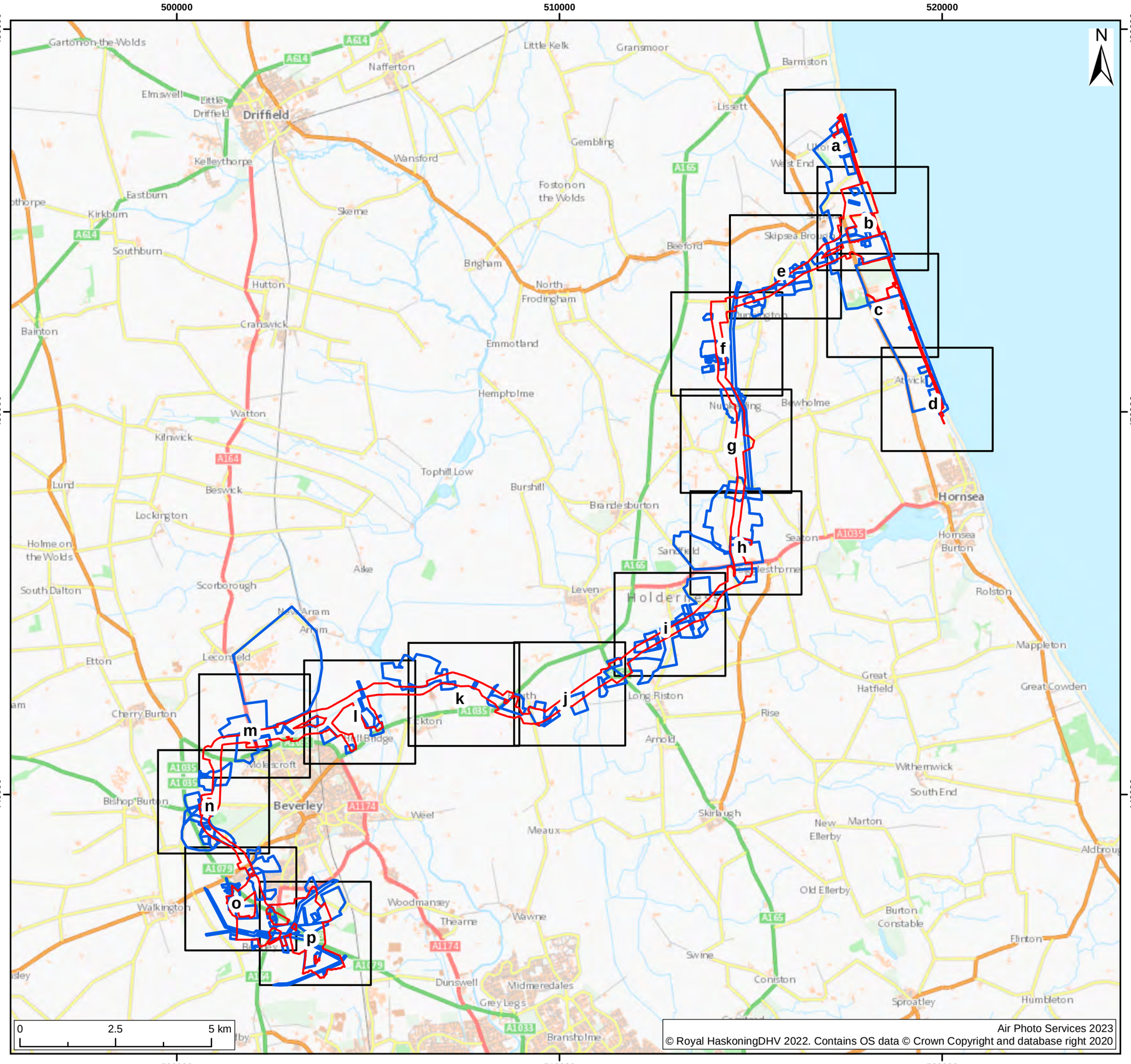

Legend:

- Onshore Development Area
- Site Extents
- Mapbook Pages

SUI	REV	DATE	DESCRIPTION	DRW	CHK	APR
S2	P01	21/03/2023	Suitable for Information	ASJ	CC	CC

Title:

Mapbook Index

Figure: 22-2-9 | Drawing No: PC2340-APS-ON-ZZ-DR-Z-0426

Co-ordinate system:	Page Size:	Scale:
British National Grid	A3	1:100,000

Project:

Dogger Bank South Offshore Wind Farms

Report: Appendix 22.2 Assessment of Airborne and Satellite Remote Sensing Data and Map Regression Analysis for Archaeology

AIRPHOTO SERVICES RWE

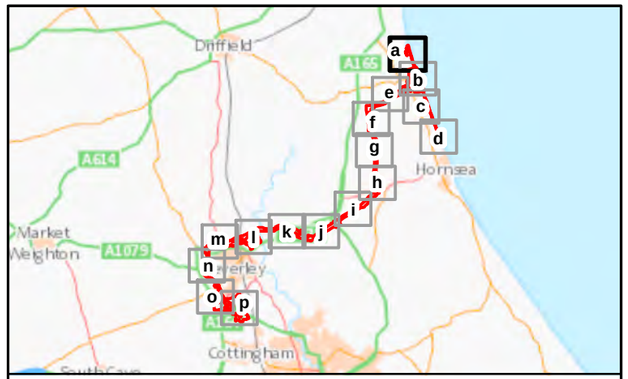

Legend:

- Onshore Development Area
- APS Site Extents
- Ridge and Furrow

NMP Mapping

- Bank
- Ditch
- Extent of Feature
- Ridge and Furrow Alignment
- Ridge and Furrow Area
- Structure

SUI	REV	DATE	DESCRIPTION	DRW	CHK	APR
S2	P01	21/03/2023	Suitable for Information	ASJ	CC	CC

Title:

Mapbook Page 01 of 16

Figure: 22-2-10a

Drawing No: PC2340-APS-ON-ZZ-DR-Z-0427

Co-ordinate system: British National Grid

Page Size: A3

Scale: 1:10,000

Project: Dogger Bank South Offshore Wind Farms

Report: Appendix 22.2 Assessment of Airborne and Satellite Remote Sensing Data and Map Regression Analysis for Archaeology

AIRPHOTO SERVICES

RWE

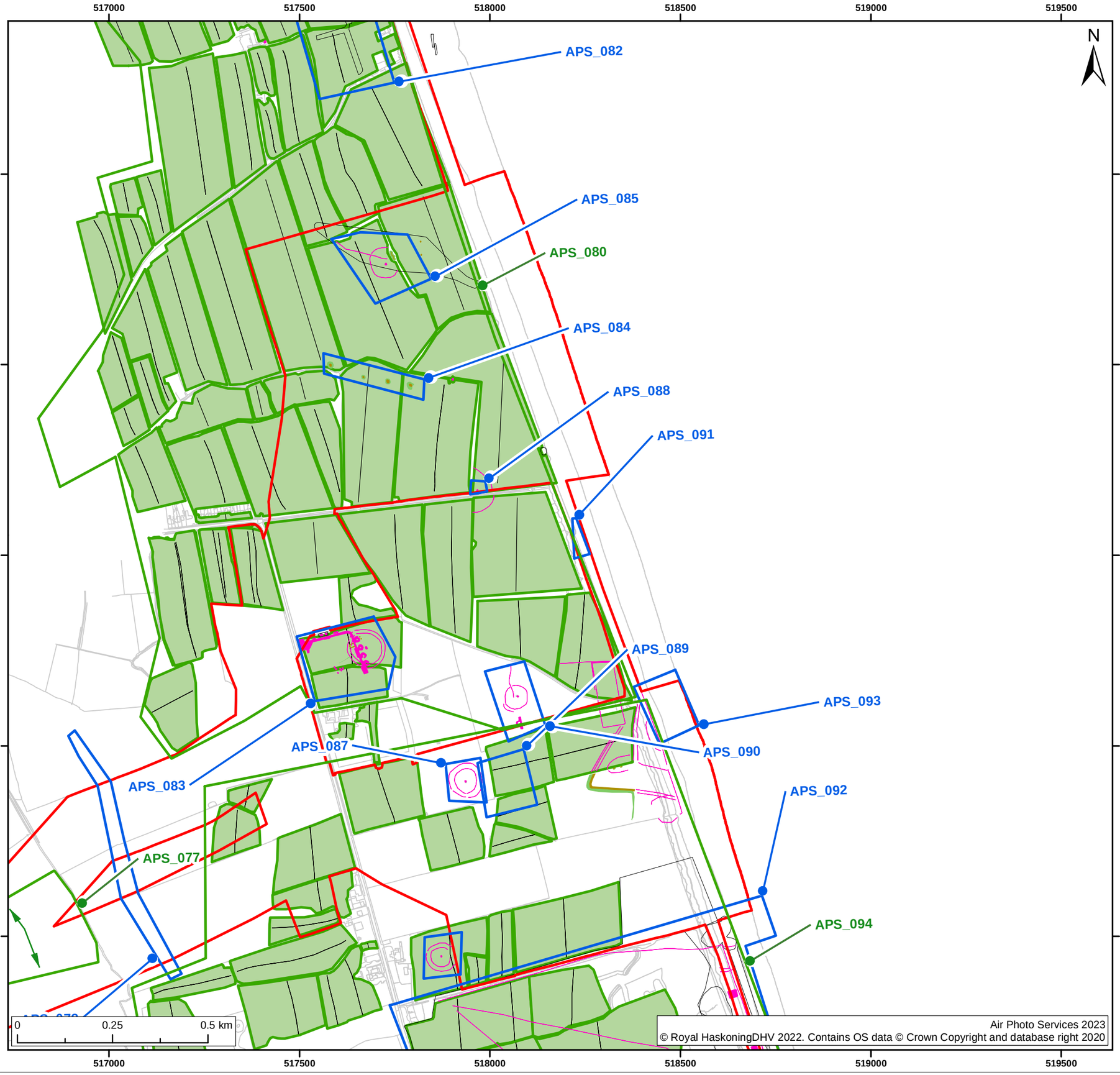

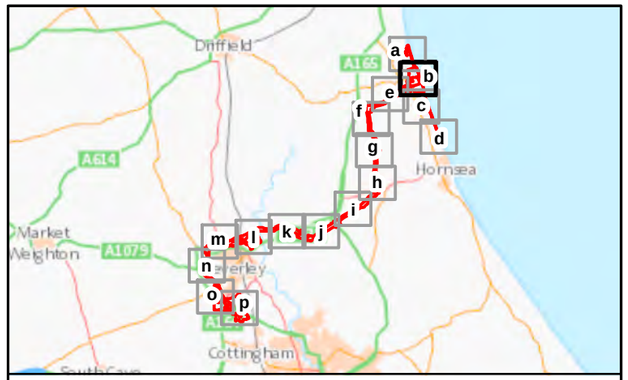

Legend:

- Onshore Development Area
- APS Site Extents
- Ridge and Furrow
- Ridge and Furrow Direction

NMP Mapping

- Bank
- Ditch
- Extent of Feature
- Ridge and Furrow Alignment
- Ridge and Furrow Area
- Structure

SUI	REV	DATE	DESCRIPTION	DRW	CHK	APR
S2	P01	21/03/2023	Suitable for Information	ASJ	CC	CC

Title:

Mapbook Page 02 of 16

Figure: 22-2-10b

Drawing No: PC2340-APS-ON-ZZ-DR-Z-0427

Co-ordinate system: British National Grid

Page Size: A3

Scale: 1:10,000

Project: Dogger Bank South Offshore Wind Farms

Report: Appendix 22.2 Assessment of Airborne and Satellite Remote Sensing Data and Map Regression Analysis for Archaeology

AIRPHOTO SERVICES

RWE

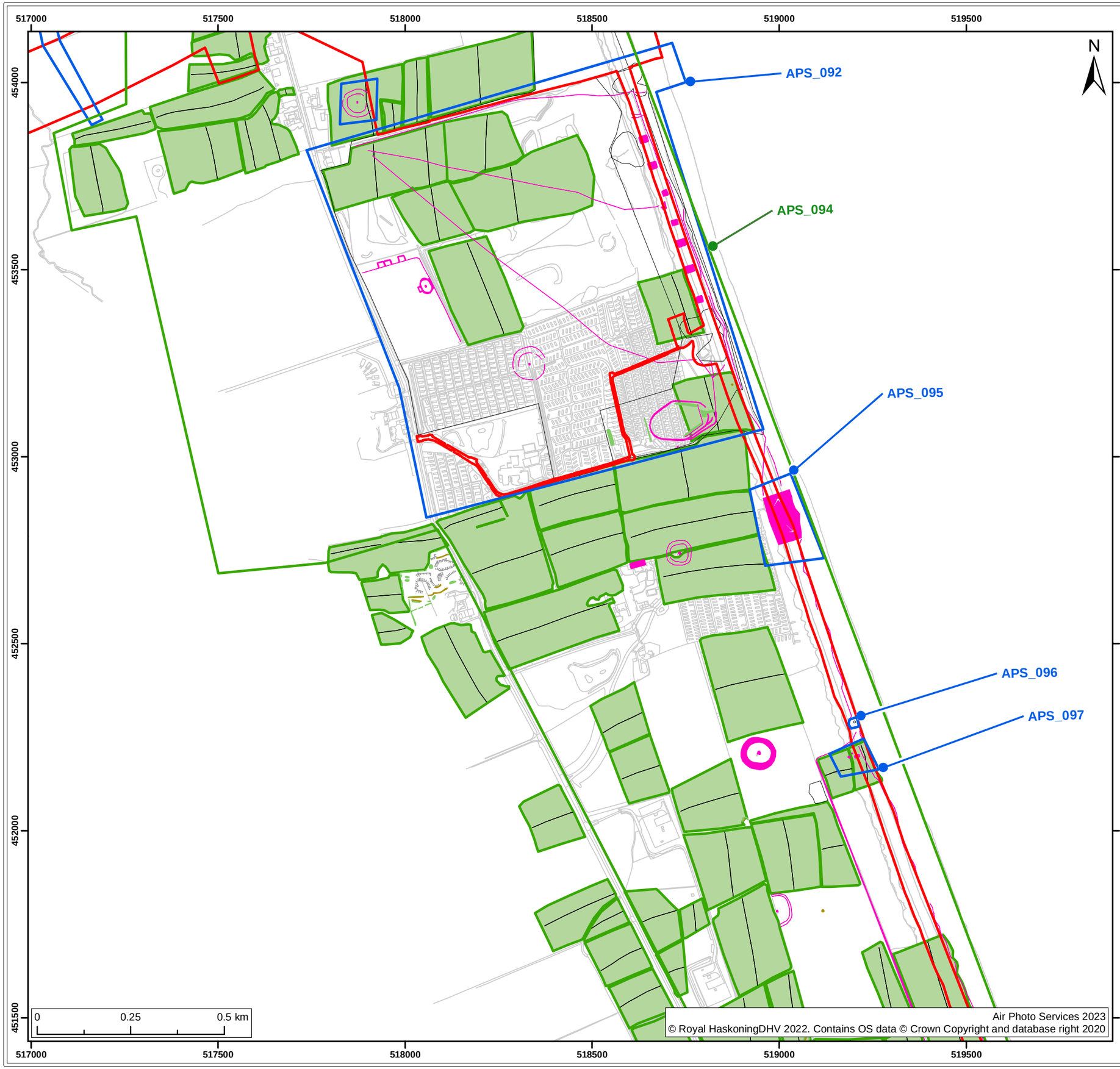

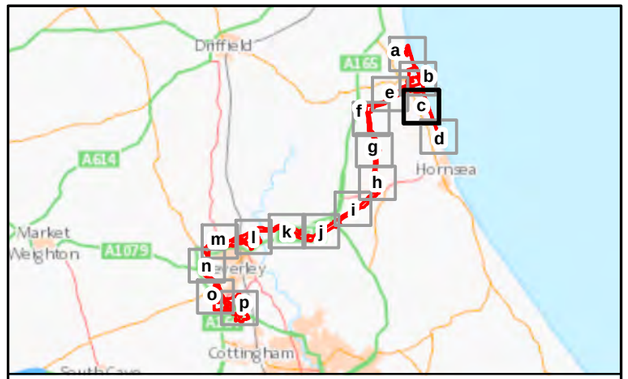

Legend:

- Onshore Development Area
- APS Site Extents
- Ridge and Furrow

NMP Mapping

- Bank
- Ditch
- Extent of Feature
- Ridge and Furrow Alignment
- Ridge and Furrow Area
- Scarp Slope Edge
- Structure

SUI	REV	DATE	DESCRIPTION	DRW	CHK	APR
S2	P01	21/03/2023	Suitable for Information	ASJ	CC	CC

Title:

Mapbook Page 03 of 16

Figure: 22-2-10c

Drawing No: PC2340-APS-ON-ZZ-DR-Z-0427

Co-ordinate system: British National Grid

Page Size: A3

Scale: 1:10,000

Project: Dogger Bank South Offshore Wind Farms

Report: Appendix 22.2 Assessment of Airborne and Satellite Remote Sensing Data and Map Regression Analysis for Archaeology

AIRPHOTO SERVICES

RWE

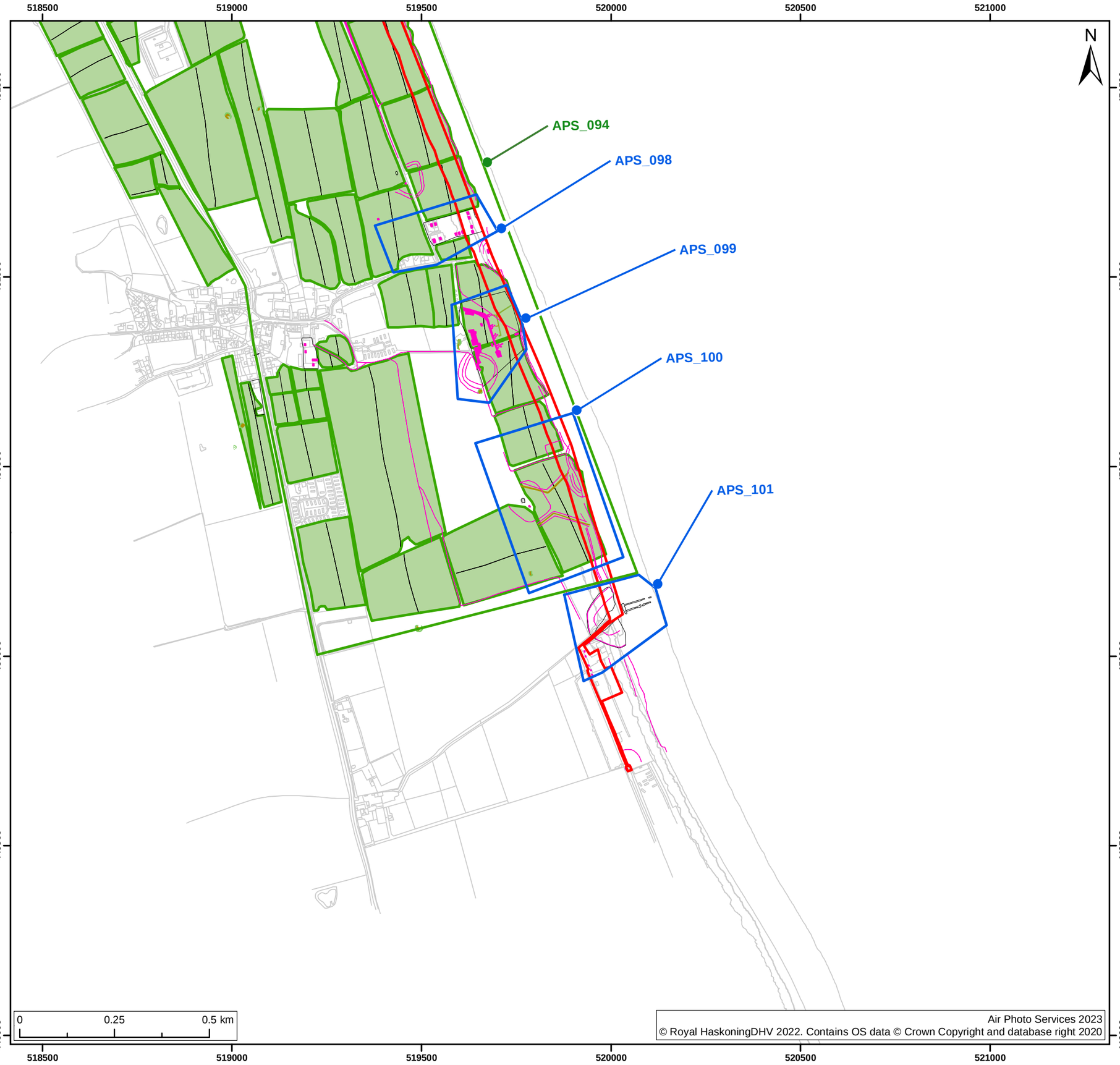

Air Photo Services 2023
© Royal HaskoningDHV 2022. Contains OS data © Crown Copyright and database right 2020

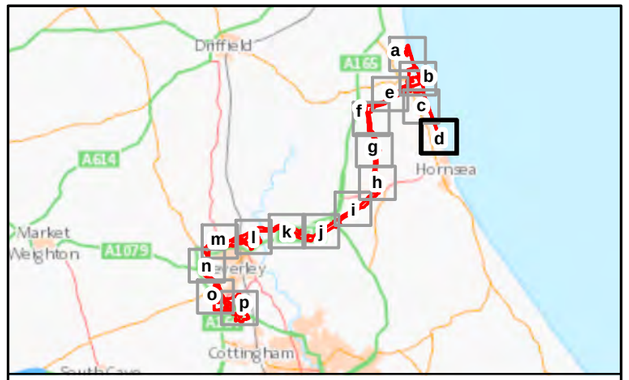

Legend:

- Onshore Development Area
- APS Site Extents
- Ridge and Furrow

NMP Mapping

- Bank
- Ditch
- Extent of Feature
- Ridge and Furrow Alignment
- Ridge and Furrow Area
- Structure

SUI	REV	DATE	DESCRIPTION	DRW	CHK	APR
S2	P01	21/03/2023	Suitable for Information	ASJ	CC	CC

Title:

Mapbook Page 04 of 16

Figure: 22-2-10d

Drawing No: PC2340-APS-ON-ZZ-DR-Z-0427

Co-ordinate system: British National Grid

Page Size: A3

Scale: 1:10,000

Project: Dogger Bank South Offshore Wind Farms

Report: Appendix 22.2 Assessment of Airborne and Satellite Remote Sensing Data and Map Regression Analysis for Archaeology

AIR PHOTO SERVICES

RWE

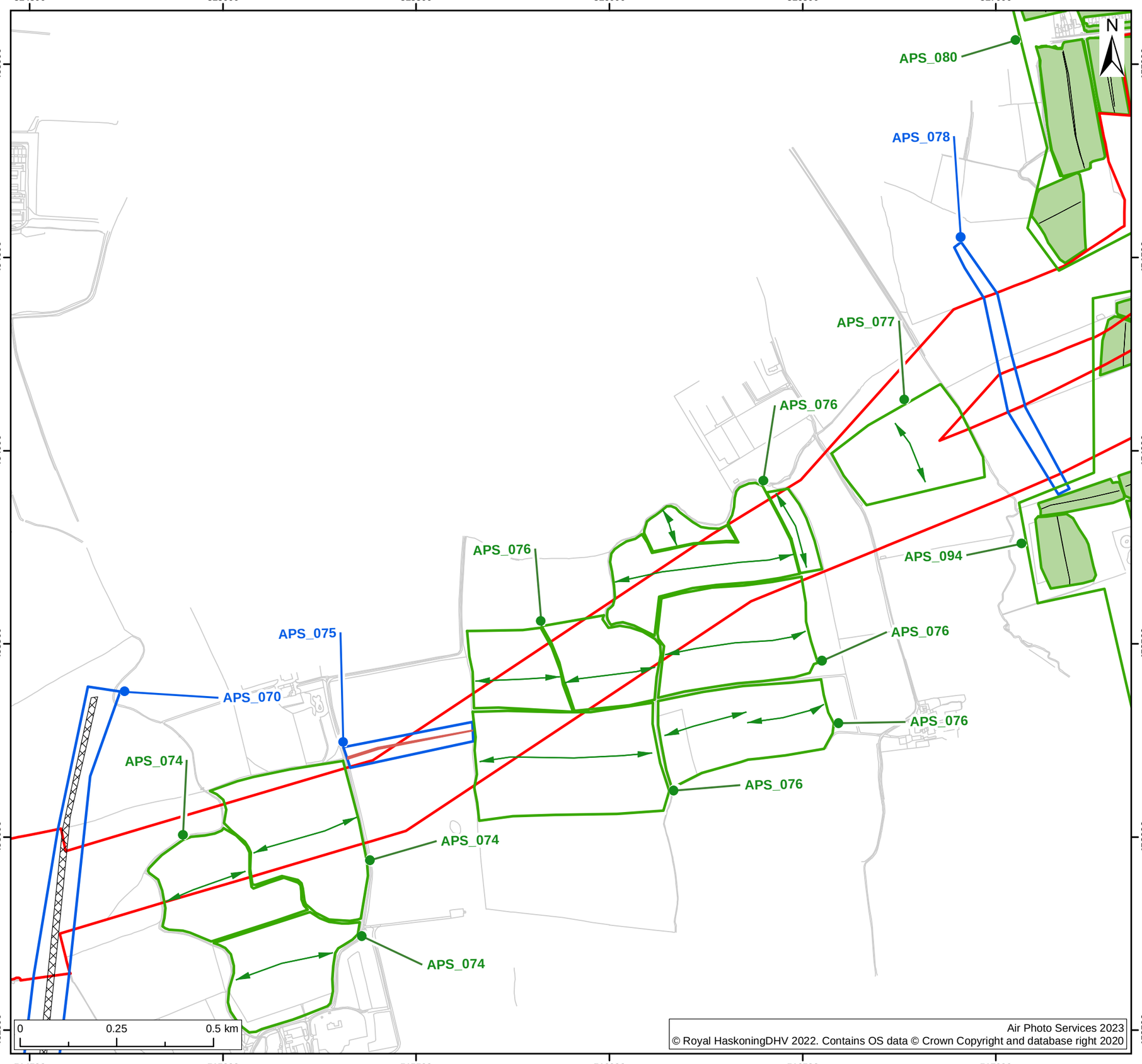

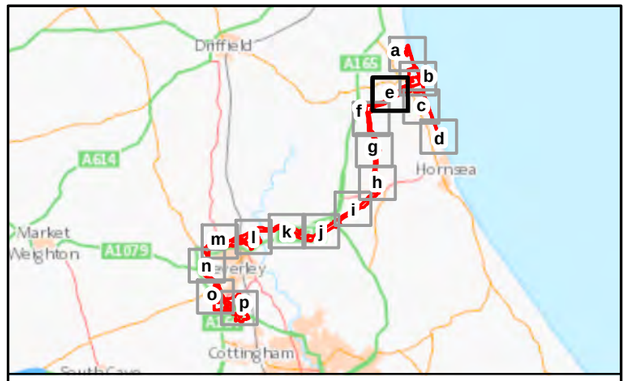

Legend:

- Onshore Development Area
- APS Site Extents
- Ridge and Furrow

APS Features

- Boundary
- Modern Service
- Ridge and Furrow Direction

NMP Mapping

- Ridge and Furrow Alignment
- Ridge and Furrow Area

SUI	REV	DATE	DESCRIPTION	DRW	CHK	APR
S2	P01	21/03/2023	Suitable for Information	ASJ	CC	CC

Title:

Mapbook Page 05 of 16

Figure: 22-2-10e

Drawing No: PC2340-APS-ON-ZZ-DR-Z-0427

Co-ordinate system: British National Grid

Page Size: A3

Scale: 1:10,000

Project: Dogger Bank South Offshore Wind Farms

Report: Appendix 22.2 Assessment of Airborne and Satellite Remote Sensing Data and Map Regression Analysis for Archaeology

AIRPHOTO SERVICES RWE

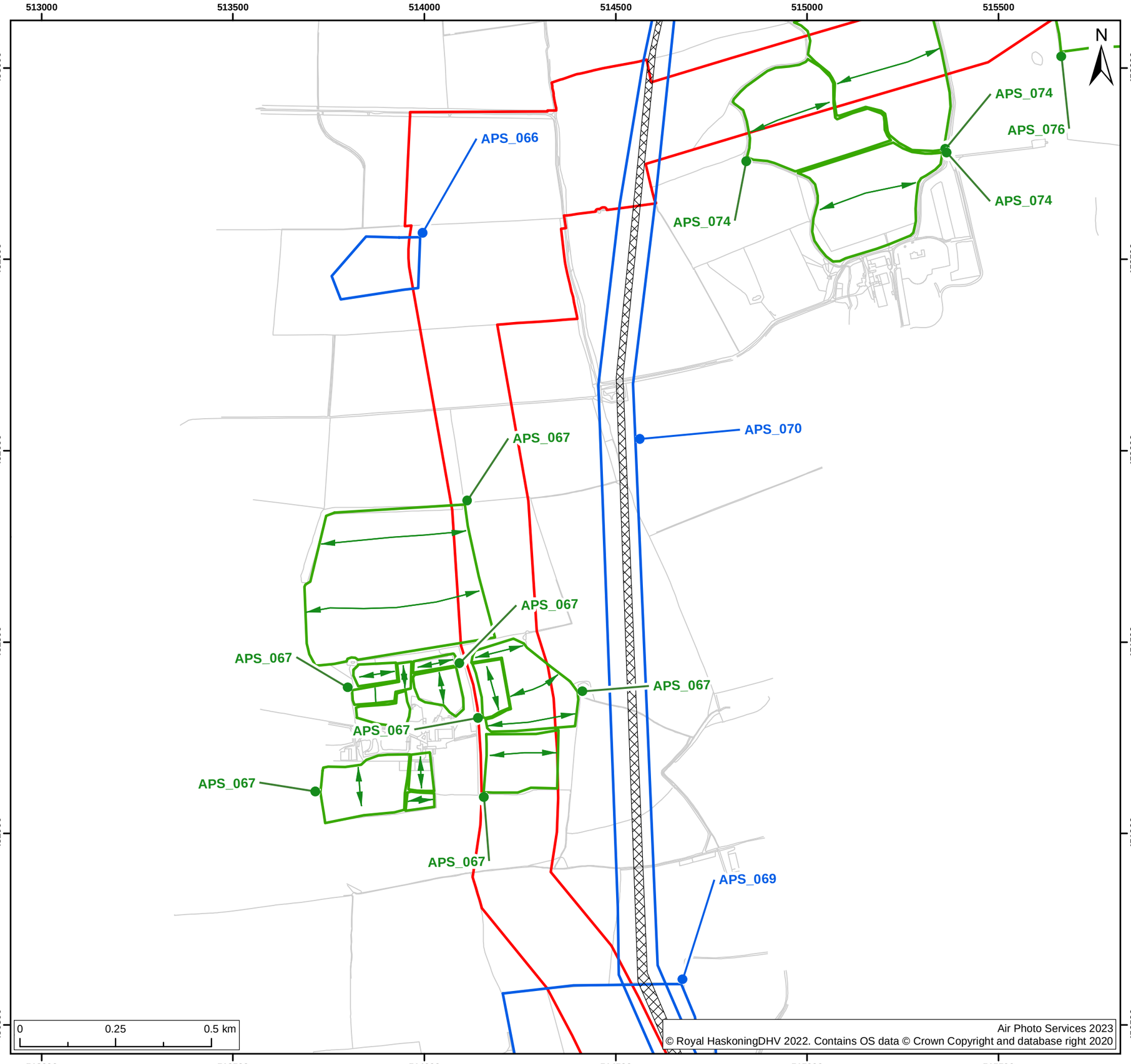

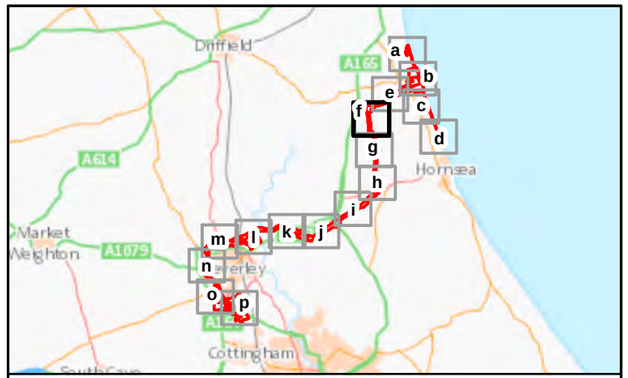

Legend:

- Onshore Development Area
- APS Site Extents
- Ridge and Furrow

APS Features

- Modern Service
- Ridge and Furrow Direction

SUI	REV	DATE	DESCRIPTION	DRW	CHK	APR
S2	P01	21/03/2023	Suitable for Information	ASJ	CC	CC

Title:

Mapbook Page 06 of 16

Figure: 22-2-10f

Drawing No: PC2340-APS-ON-ZZ-DR-Z-0427

Co-ordinate system: British National Grid

Page Size: A3

Scale: 1:10,000

Project: Dogger Bank South Offshore Wind Farms

Report: Appendix 22.2 Assessment of Airborne and Satellite Remote Sensing Data and Map Regression Analysis for Archaeology

AIR PHOTO SERVICES

RWE

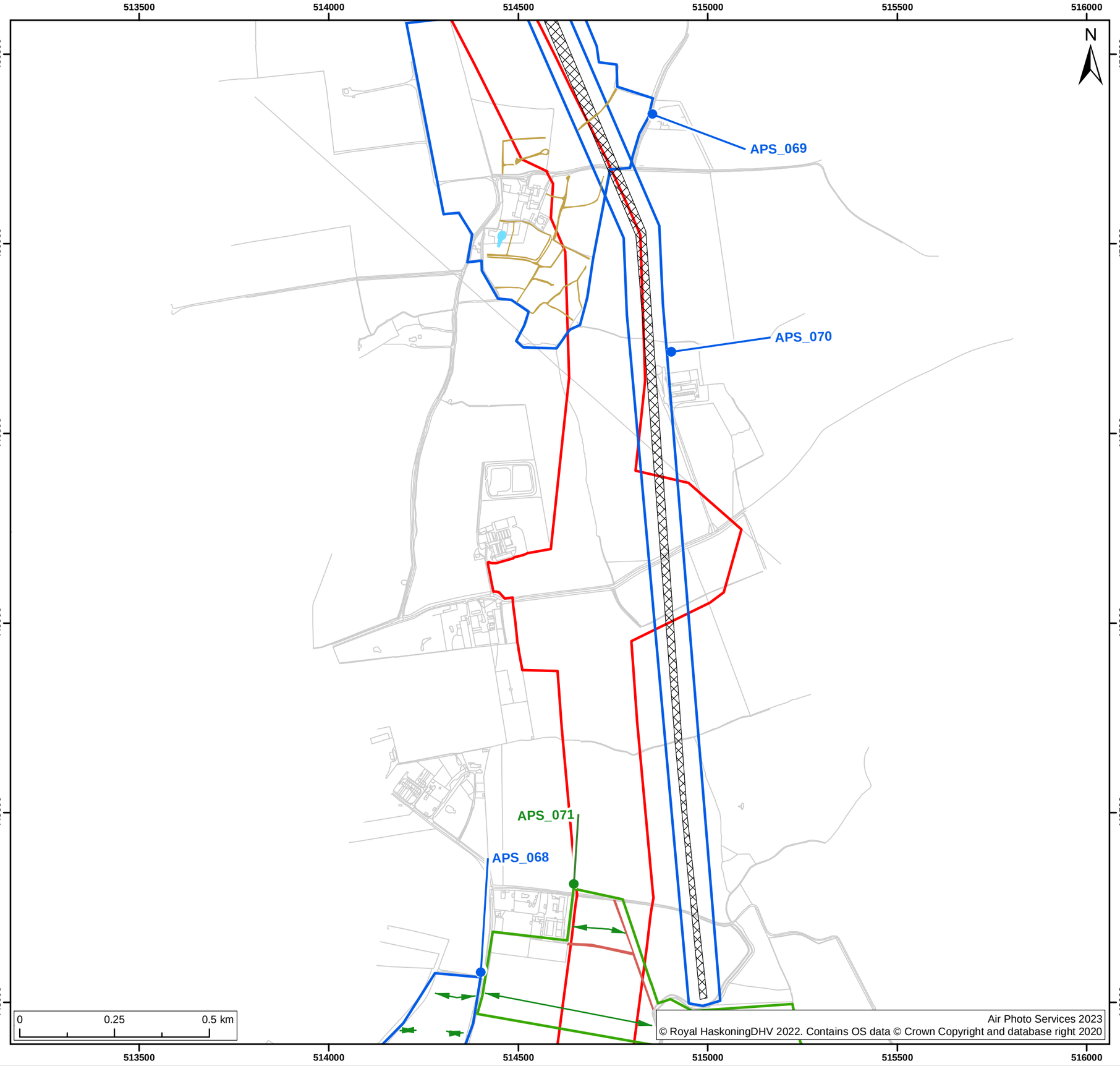

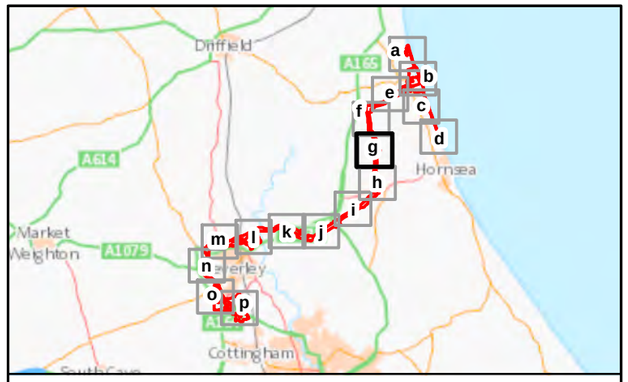

Legend:

- Onshore Development Area
- APS Site Extents
- Ridge and Furrow

APS Features

- Boundary
- Ditch
- Modern Service
- Water Feature
- Ridge and Furrow Direction

SUI	REV	DATE	DESCRIPTION	DRW	CHK	APR
S2	P01	21/03/2023	Suitable for Information	ASJ	CC	CC

Title:

Mapbook Page 07 of 16

Figure: 22-2-10g

Drawing No: PC2340-APS-ON-ZZ-DR-Z-0427

Co-ordinate system: British National Grid

Page Size: A3

Scale: 1:10,000

Project: Dogger Bank South Offshore Wind Farms

Report: Appendix 22.2 Assessment of Airborne and Satellite Remote Sensing Data and Map Regression Analysis for Archaeology

AIRPHOTO SERVICES

RWE

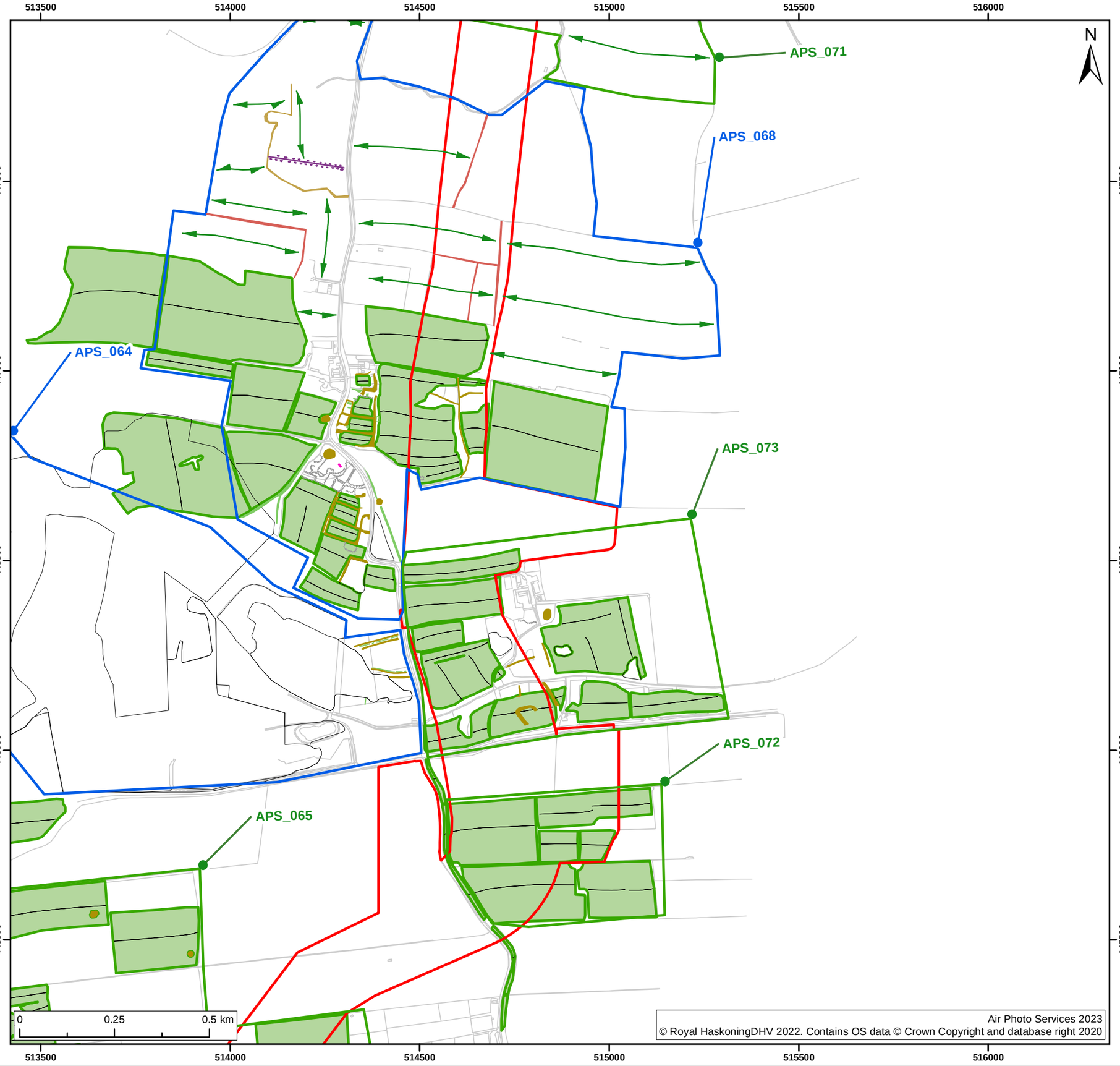

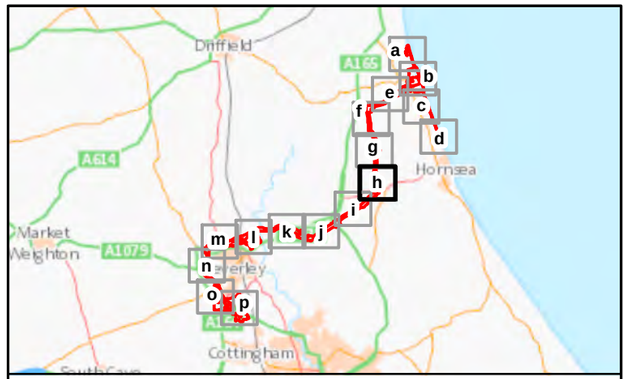

Legend:

- Onshore Development Area
- APS Site Extents
- Ridge and Furrow

APS Features

- Boundary
- Defensive Site
- Ditch
- Ridge and Furrow Direction

NMP Mapping

- Bank
- Ditch
- Extent of Feature
- Ridge and Furrow Alignment
- Ridge and Furrow Area
- Scarp Slope Edge
- Structure

SUI	REV	DATE	DESCRIPTION	DRW	CHK	APR
S2	P01	21/03/2023	Suitable for Information	ASJ	CC	CC

Title:

Mapbook Page 08 of 16

Figure: 22-2-10h

Drawing No: PC2340-APS-ON-ZZ-DR-Z-0427

Co-ordinate system: British National Grid

Page Size: A3

Scale: 1:10,000

Project: Dogger Bank South Offshore Wind Farms

Report: Appendix 22.2 Assessment of Airborne and Satellite Remote Sensing Data and Map Regression Analysis for Archaeology

AIR PHOTO SERVICES

RWE

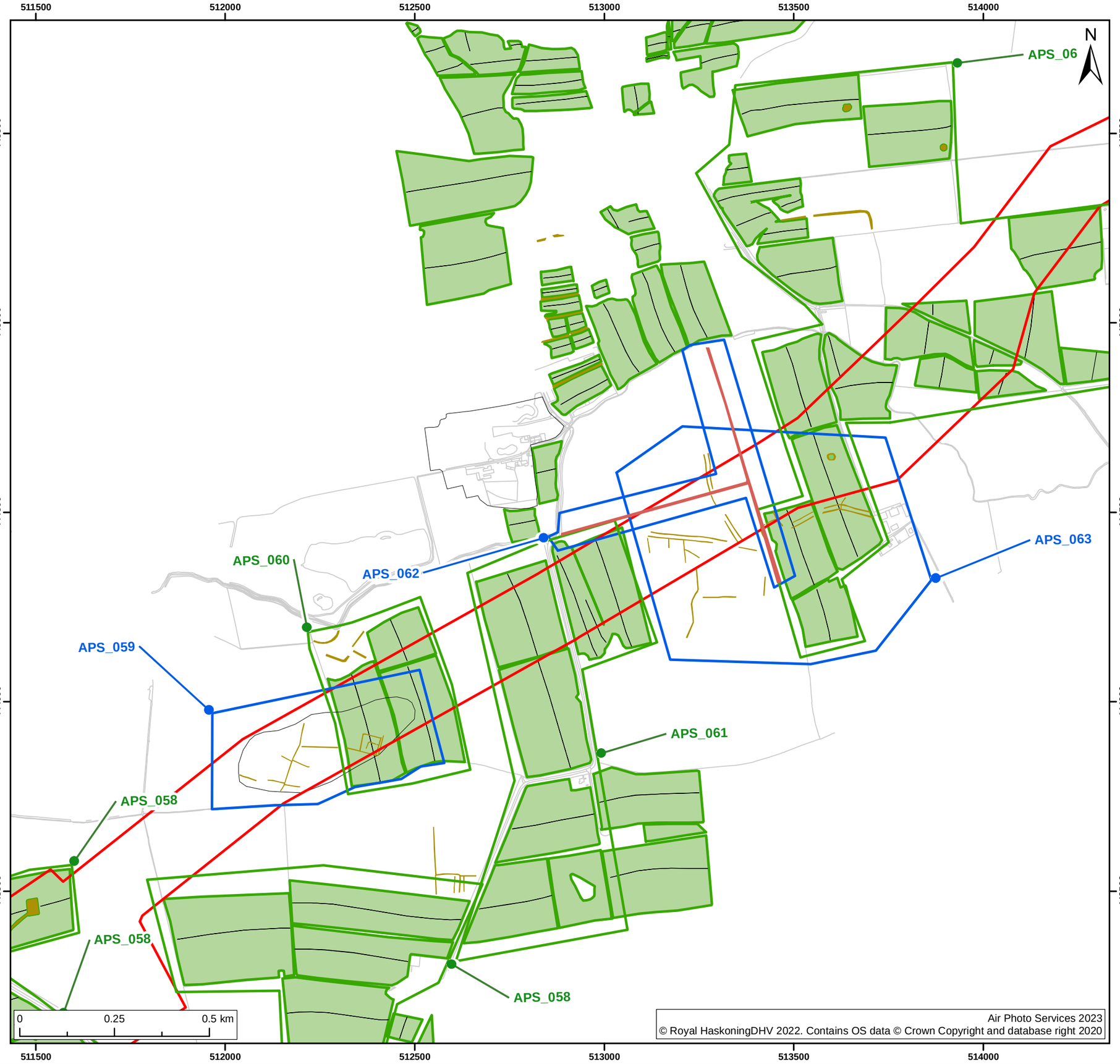

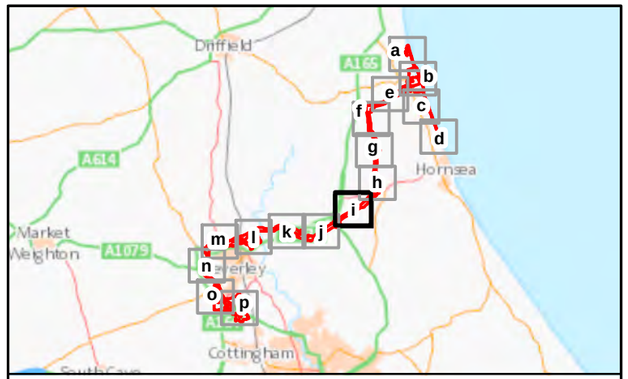

Legend:

- Onshore Development Area
- APS Site Extents
- Ridge and Furrow

APS Features

- Boundary

NMP Mapping

- Bank
- Ditch
- Extent of Feature
- Ridge and Furrow Alignment
- Ridge and Furrow Area

SUI	REV	DATE	DESCRIPTION	DRW	CHK	APR
S2	P01	21/03/2023	Suitable for Information	ASJ	CC	CC

Title:

Mapbook Page 09 of 16

Figure: 22-2-10i

Drawing No: PC2340-APS-ON-ZZ-DR-Z-0427

Co-ordinate system: British National Grid

Page Size: A3

Scale: 1:10,000

Project: Dogger Bank South Offshore Wind Farms

Report: Appendix 22.2 Assessment of Airborne and Satellite Remote Sensing Data and Map Regression Analysis for Archaeology

AIR PHOTO SERVICES RWE

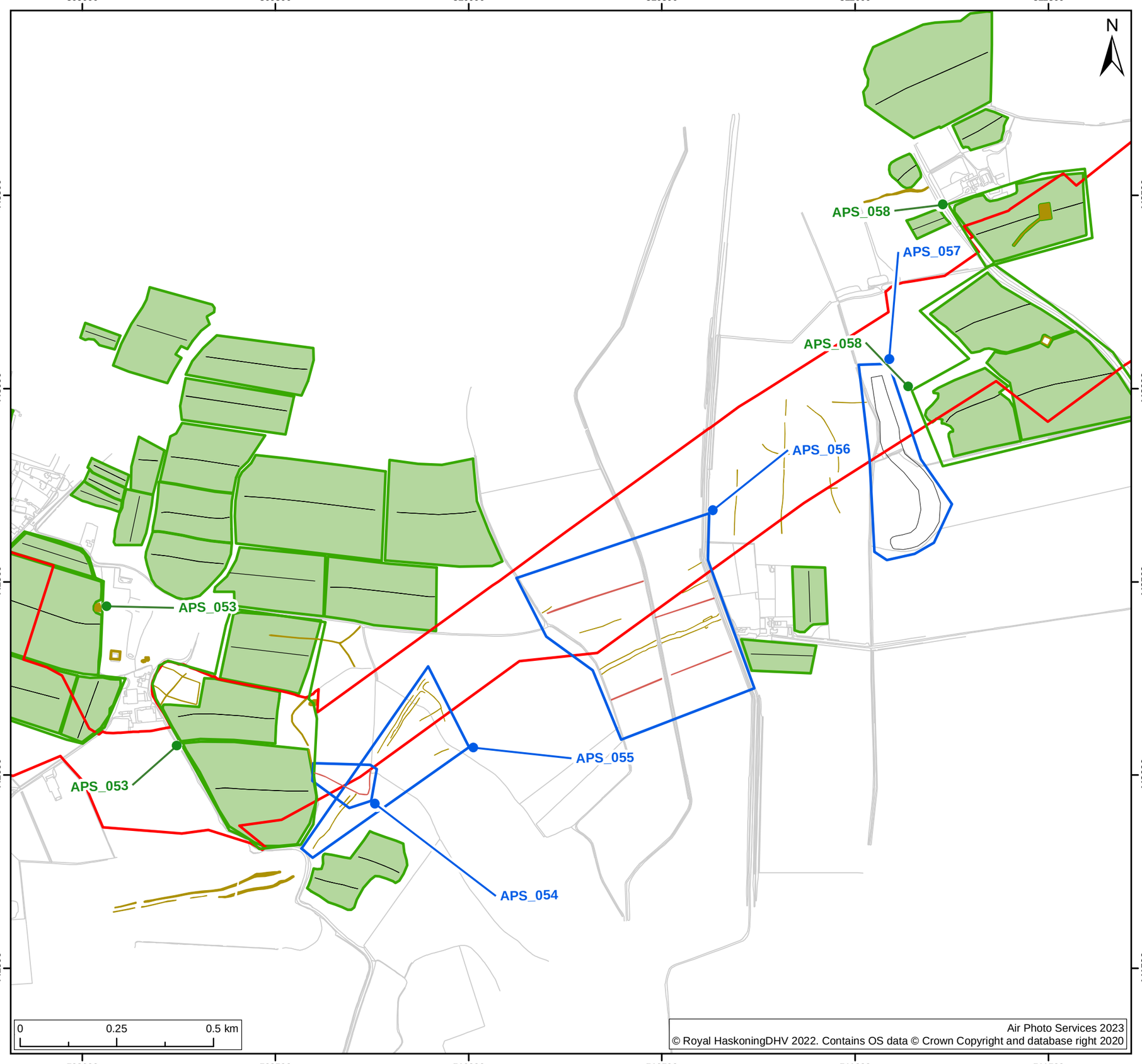

Air Photo Services 2023
© Royal HaskoningDHV 2022. Contains OS data © Crown Copyright and database right 2020

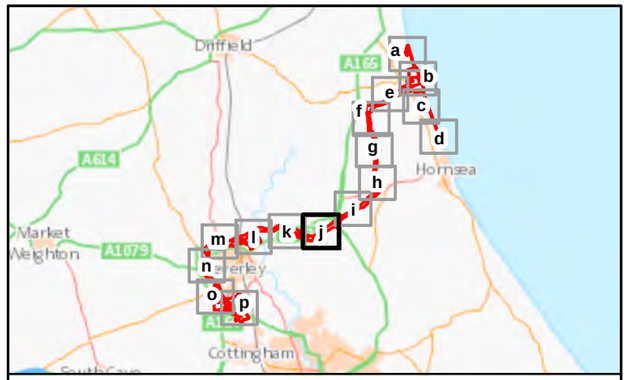

Legend:

- Onshore Development Area
- APS Site Extents
- Ridge and Furrow

APS Features

- Boundary

NMP Mapping

- Ditch
- Extent of Feature
- Ridge and Furrow Alignment
- Ridge and Furrow Area

SUI	REV	DATE	DESCRIPTION	DRW	CHK	APR
S2	P01	21/03/2023	Suitable for Information	ASJ	CC	CC

Title:

Mapbook Page 10 of 16

Figure: 22-2-10j

Drawing No: PC2340-APS-ON-ZZ-DR-Z-0427

Co-ordinate system: British National Grid

Page Size: A3

Scale: 1:10,000

Project: Dogger Bank South Offshore Wind Farms

Report: Appendix 22.2 Assessment of Airborne and Satellite Remote Sensing Data and Map Regression Analysis for Archaeology

AIR PHOTO SERVICES RWE

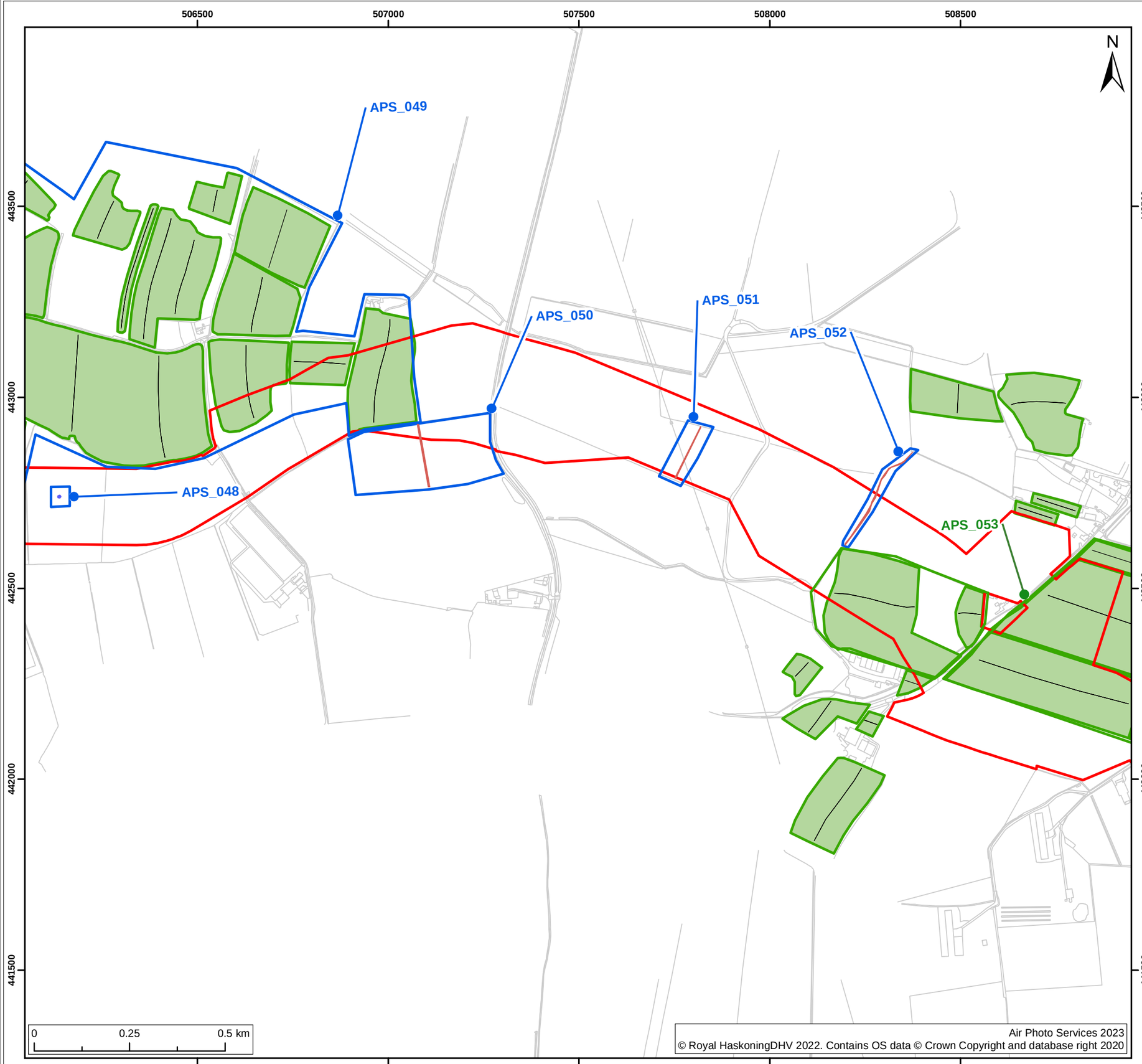

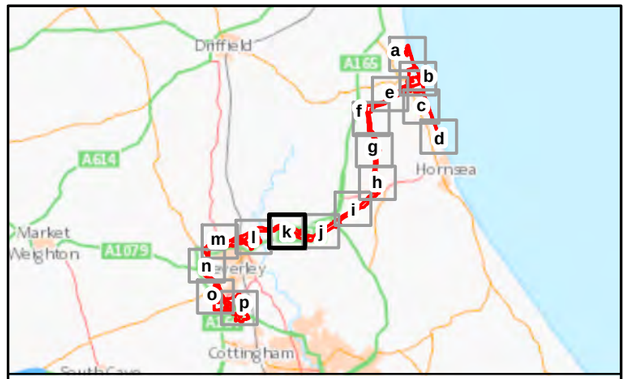

Legend:

- Onshore Development Area
- APS Site Extents
- Ridge and Furrow

APS Features

- Boundary
- Pit

NMP Mapping

- Ridge and Furrow Alignment
- Ridge and Furrow Area

SUI	REV	DATE	DESCRIPTION	DRW	CHK	APR
S2	P01	21/03/2023	Suitable for Information	ASJ	CC	CC

Title:

Mapbook Page 11 of 16

Figure: 22-2-10k

Drawing No: PC2340-APS-ON-ZZ-DR-Z-0427

Co-ordinate system: British National Grid

Page Size: A3

Scale: 1:10,000

Project: Dogger Bank South Offshore Wind Farms

Report: Appendix 22.2 Assessment of Airborne and Satellite Remote Sensing Data and Map Regression Analysis for Archaeology

AIR PHOTO SERVICES

RWE

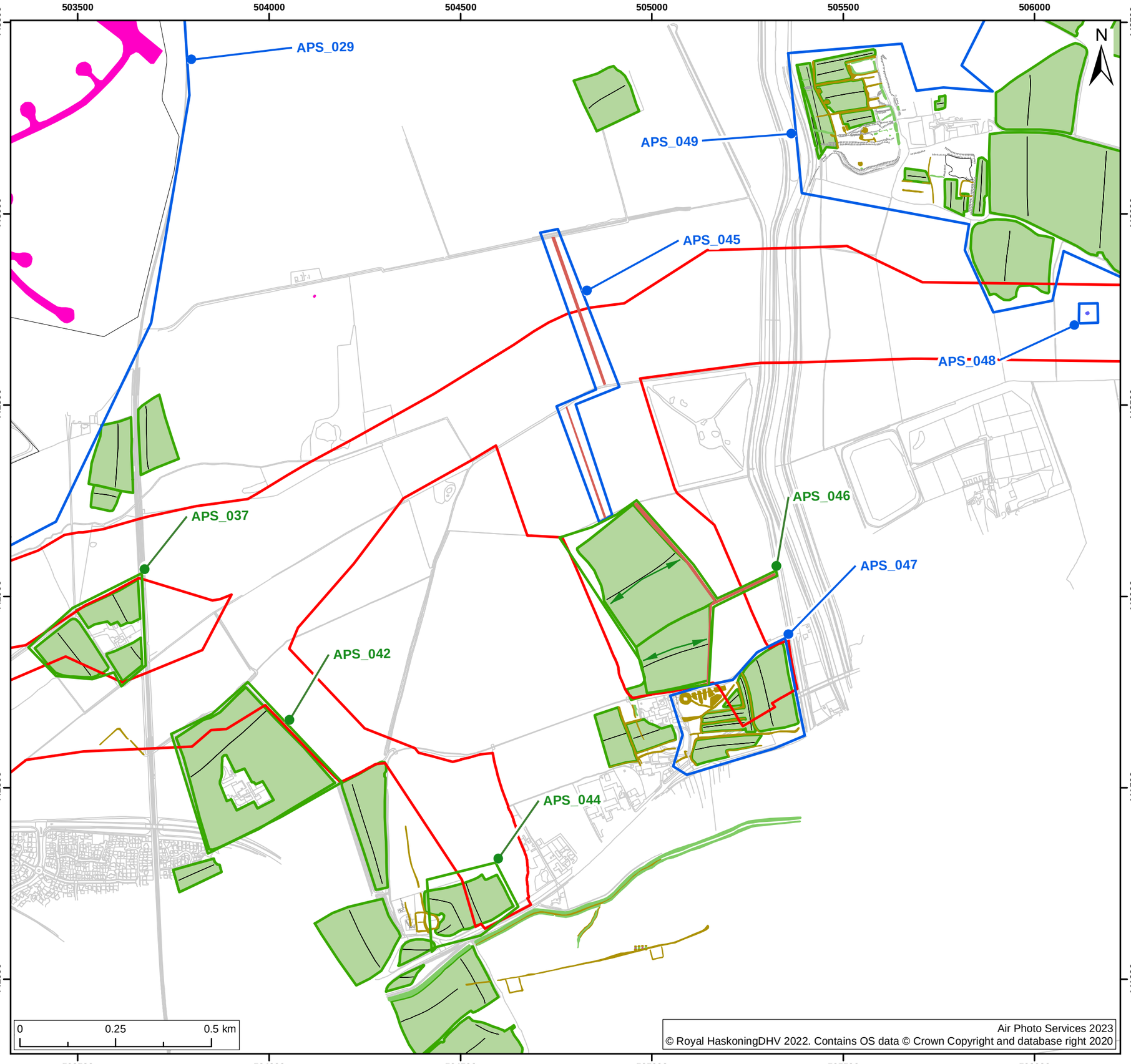

Air Photo Services 2023
© Royal HaskoningDHV 2022. Contains OS data © Crown Copyright and database right 2020

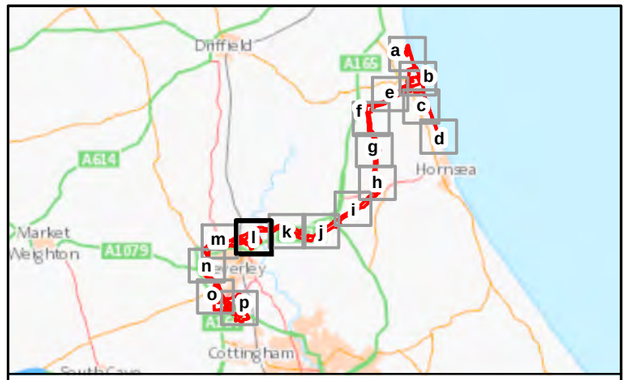

Legend:

- Onshore Development Area
- APS Site Extents
- Ridge and Furrow

APS Features

- Boundary
- Pit
- Ridge and Furrow Direction

NMP Mapping

- Bank
- Ditch
- Extent of Feature
- Ridge and Furrow Alignment
- Ridge and Furrow Area
- Scarp Slope Edge
- Structure

SUI	REV	DATE	DESCRIPTION	DRW	CHK	APR
S2	P01	21/03/2023	Suitable for Information	ASJ	CC	CC

Title:

Mapbook Page 12 of 16

Figure: 22-2-10l

Drawing No: PC2340-APS-ON-ZZ-DR-Z-0427

Co-ordinate system: British National Grid

Page Size: A3

Scale: 1:10,000

Project: Dogger Bank South Offshore Wind Farms

Report: Appendix 22.2 Assessment of Airborne and Satellite Remote Sensing Data and Map Regression Analysis for Archaeology

AIR PHOTO SERVICES

RWE

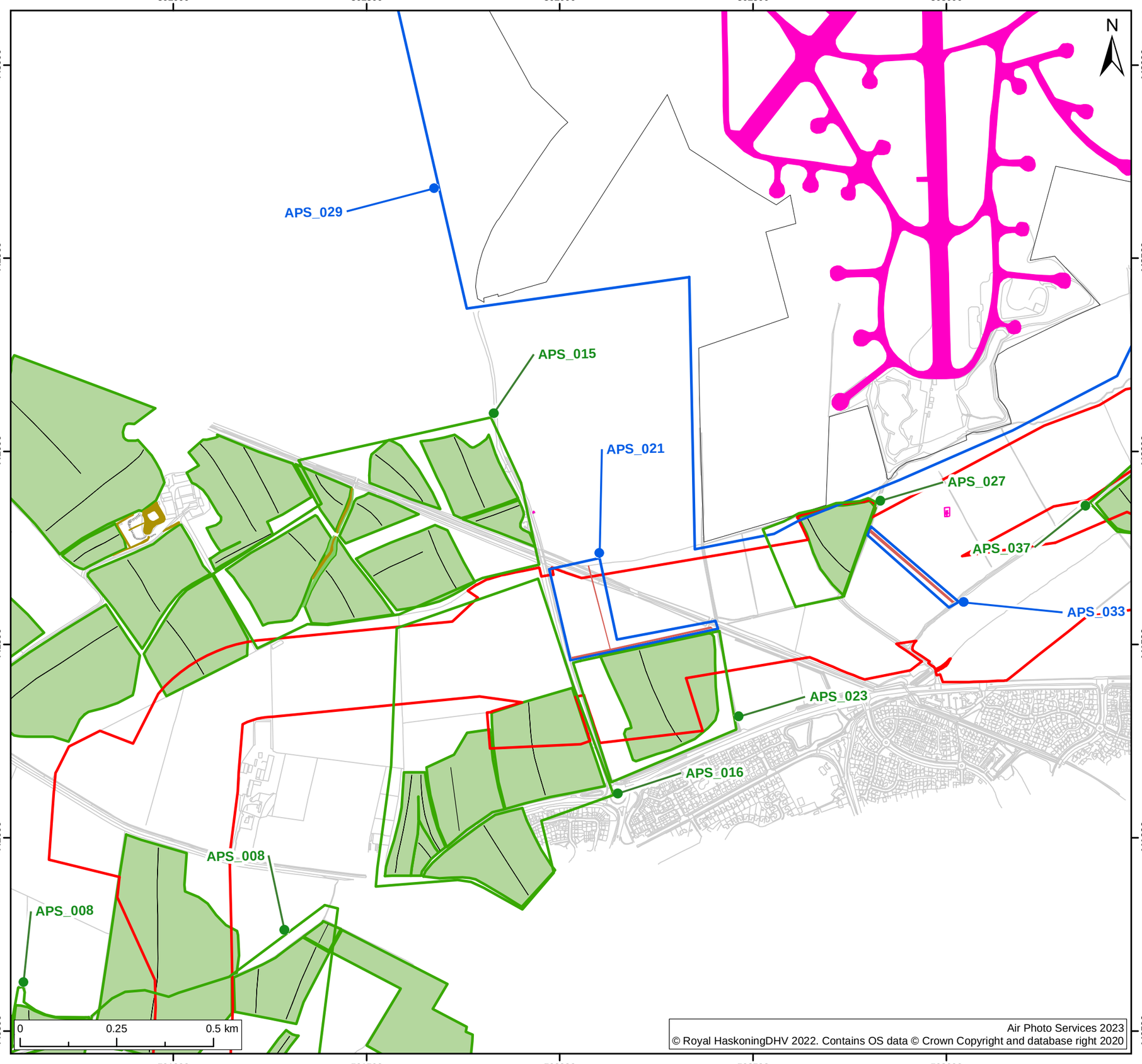

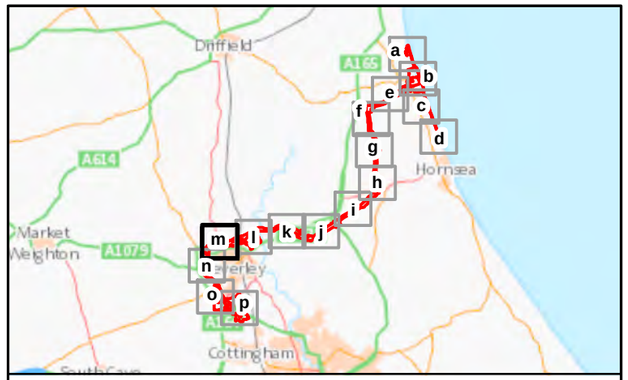

Legend:

- Onshore Development Area
- APS Site Extents
- Ridge and Furrow

APS Features

- Boundary

NMP Mapping

- Bank
- Ditch
- Extent of Feature
- Ridge and Furrow Alignment
- Ridge and Furrow Area
- Scarp Slope Edge
- Structure

SUI	REV	DATE	DESCRIPTION	DRW	CHK	APR
S2	P01	21/03/2023	Suitable for Information	ASJ	CC	CC

Title:

Mapbook Page 13 of 16

Figure: 22-2-10m

Drawing No: PC2340-APS-ON-ZZ-DR-Z-0427

Co-ordinate system: British National Grid

Page Size: A3

Scale: 1:10,000

Project: Dogger Bank South Offshore Wind Farms

Report: Appendix 22.2 Assessment of Airborne and Satellite Remote Sensing Data and Map Regression Analysis for Archaeology

AIR PHOTO SERVICES

RWE

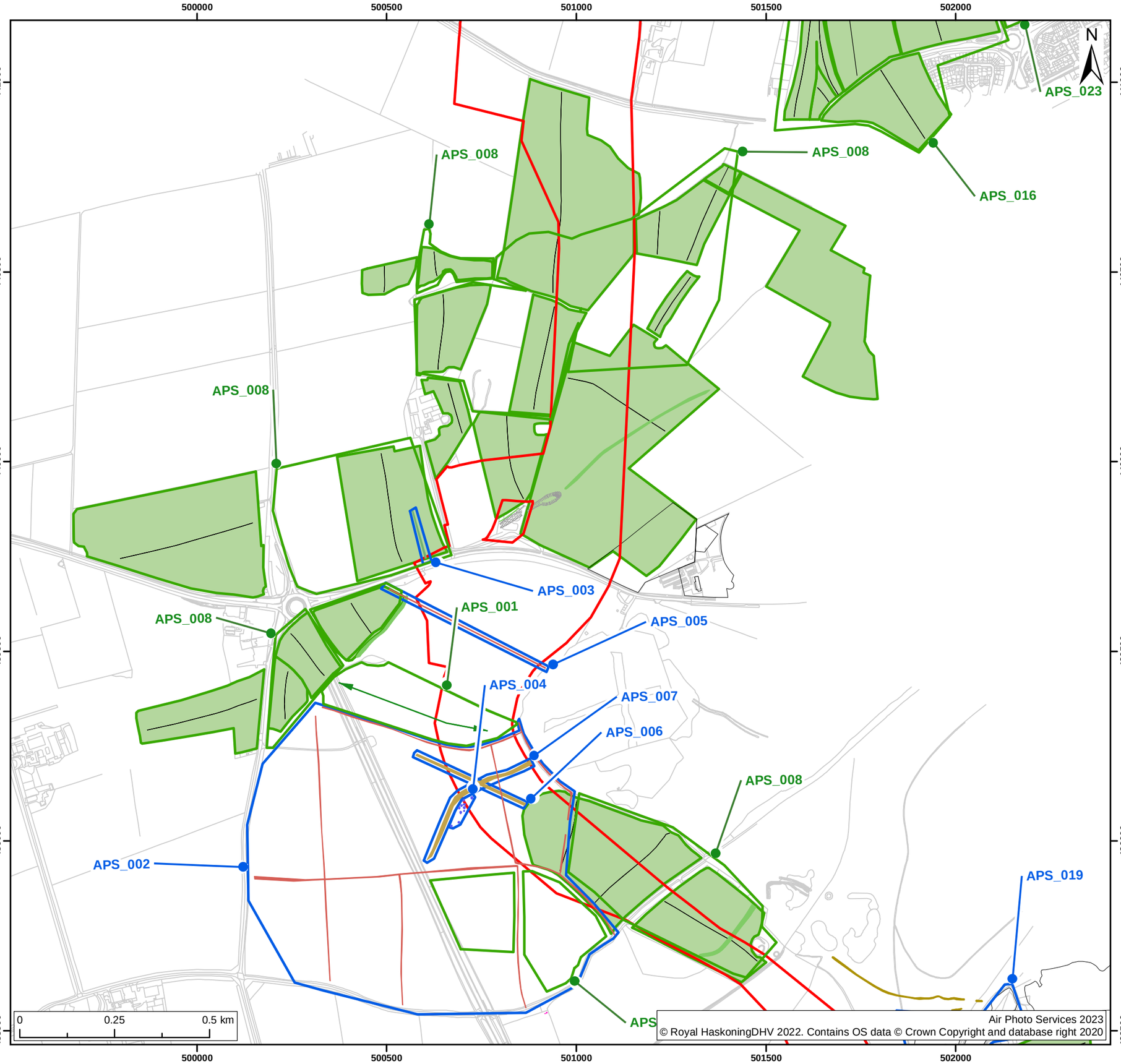

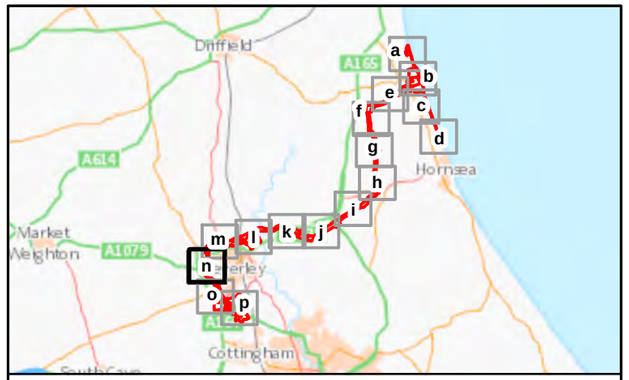

Legend:

- Onshore Development Area
- APS Site Extents
- Ridge and Furrow

APS Features

- Bank
- Boundary
- Ditch
- Pit
- Ridge and Furrow Direction

NMP Mapping

- Bank
- Ditch
- Extent of Feature
- Ridge and Furrow Alignment
- Ridge and Furrow Area
- Scarp Slope Edge
- Structure

SUI	REV	DATE	DESCRIPTION	DRW	CHK	APR
S2	P01	21/03/2023	Suitable for Information	ASJ	CC	CC

Title:

Mapbook Page 14 of 16

Figure: 22-2-10n

Drawing No: PC2340-APS-ON-ZZ-DR-Z-0427

Co-ordinate system: British National Grid

Page Size: A3

Scale: 1:10,000

Project: Dogger Bank South Offshore Wind Farms

Report: Appendix 22.2 Assessment of Airborne and Satellite Remote Sensing Data and Map Regression Analysis for Archaeology

AIRPHOTO SERVICES

RWE

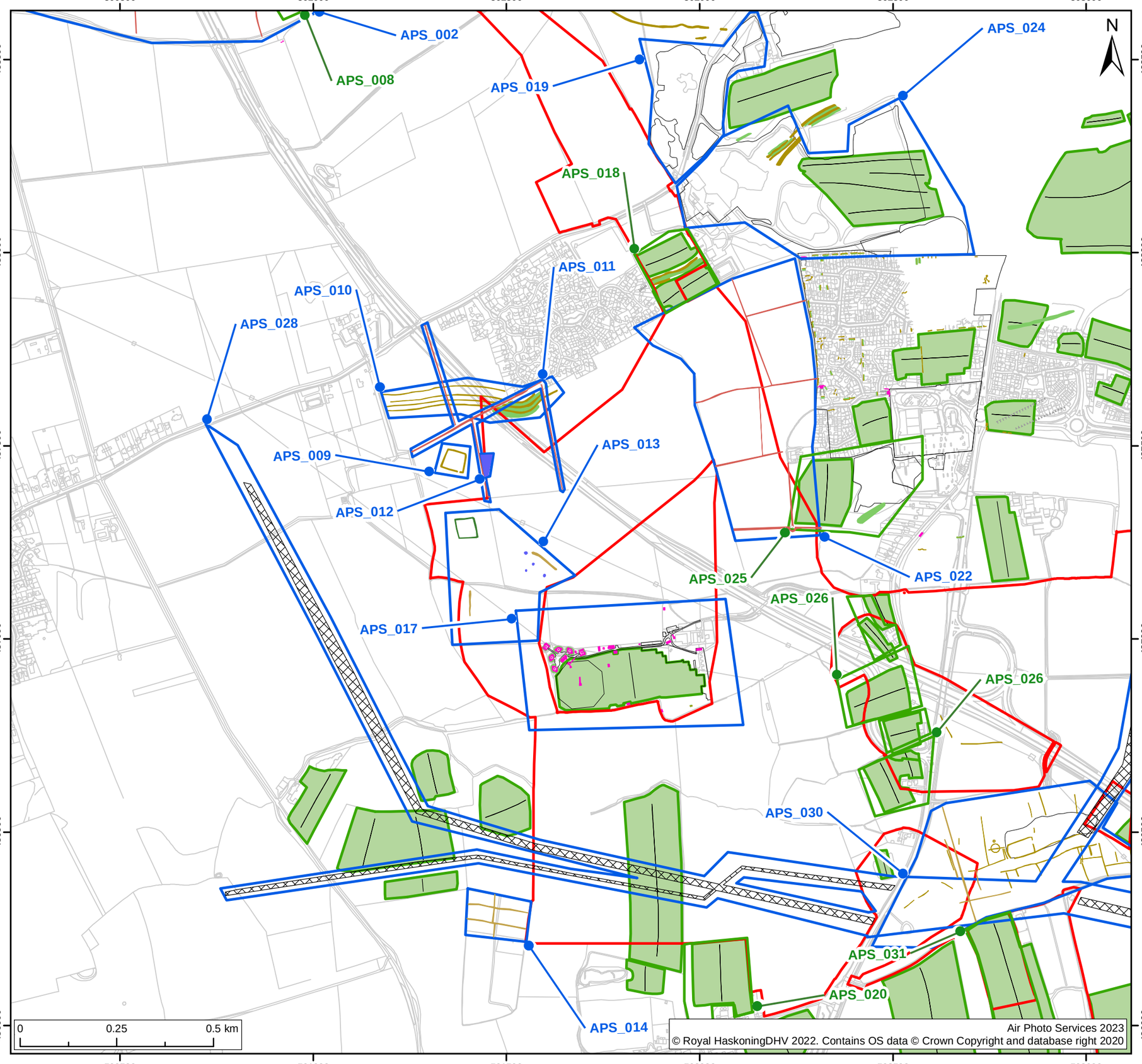

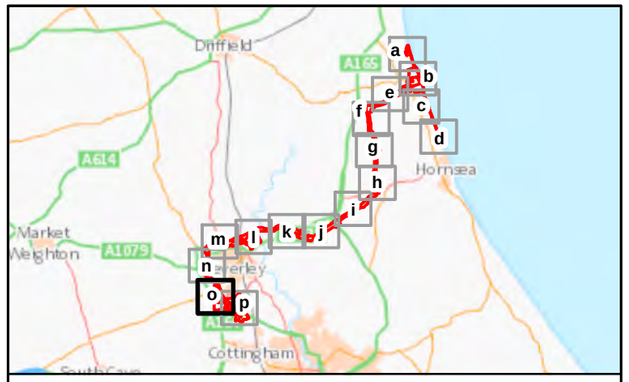

Legend:

- Onshore Development Area
- APS Site Extents
- Ridge and Furrow

APS Features

- Boundary
- Ditch
- Enclosure
- Modern Service
- Pit

NMP Mapping

- Bank
- Ditch
- Extent of Feature
- Ridge and Furrow Alignment
- Ridge and Furrow Area
- Scarp Slope Edge
- Structure

SUI	REV	DATE	DESCRIPTION	DRW	CHK	APR
S2	P01	21/03/2023	Suitable for Information	ASJ	CC	CC

Title:

Mapbook Page 15 of 16

Figure: 22-2-10o

Drawing No: PC2340-APS-ON-ZZ-DR-Z-0427

Co-ordinate system: British National Grid

Page Size: A3

Scale: 1:10,000

Project: Dogger Bank South Offshore Wind Farms

Report: Appendix 22.2 Assessment of Airborne and Satellite Remote Sensing Data and Map Regression Analysis for Archaeology

AIR PHOTO SERVICES

RWE

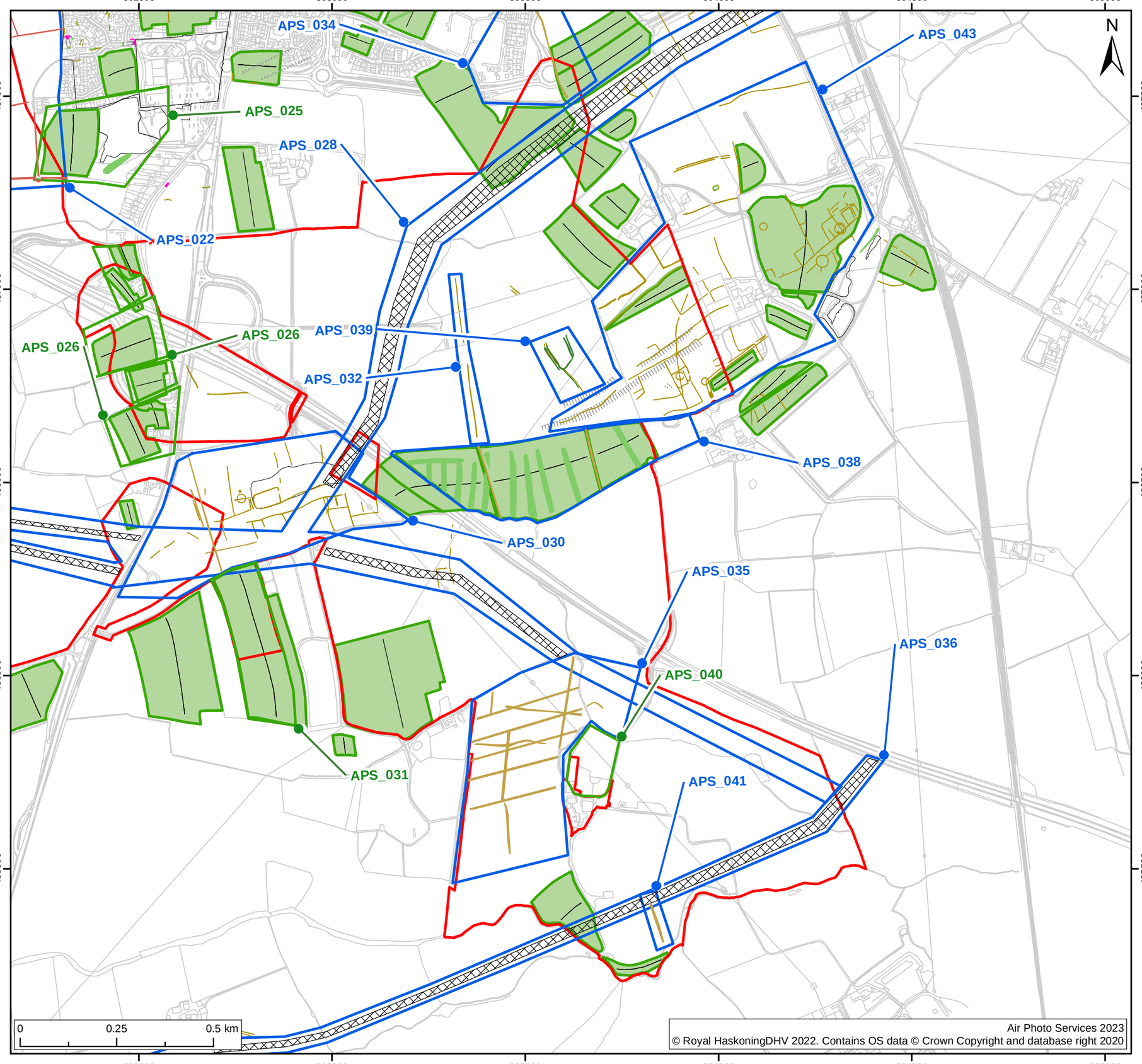

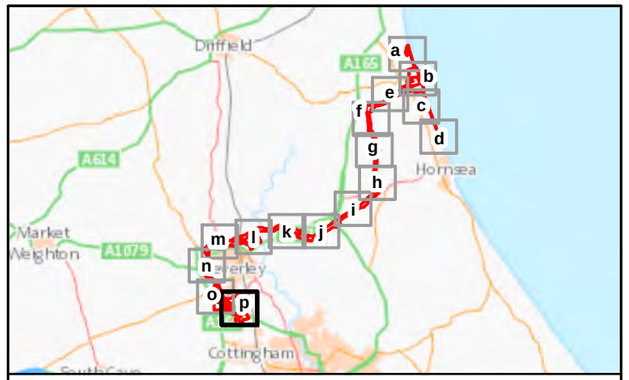

Legend:

- Onshore Development Area
- APS Site Extents
- Ridge and Furrow

APS Features

- Boundary
- Ditch
- Enclosure
- Modern Service

NMP Mapping

- Bank
- Ditch
- Extent of Feature
- Ridge and Furrow Alignment
- Ridge and Furrow Area
- Scarp Slope Edge
- Structure

SUI	REV	DATE	DESCRIPTION	DRW	CHK	APR
S2	P01	21/03/2023	Suitable for Information	ASJ	CC	CC

Title:

Mapbook Page 16 of 16

Figure: 22-2-10p

Drawing No: PC2340-APS-ON-ZZ-DR-Z-0427

Co-ordinate system: British National Grid

Page Size: A3

Scale: 1:10,000

Project: Dogger Bank South Offshore Wind Farms

Report: Appendix 22.2 Assessment of Airborne and Satellite Remote Sensing Data and Map Regression Analysis for Archaeology

AIRPHOTO SERVICES RWE

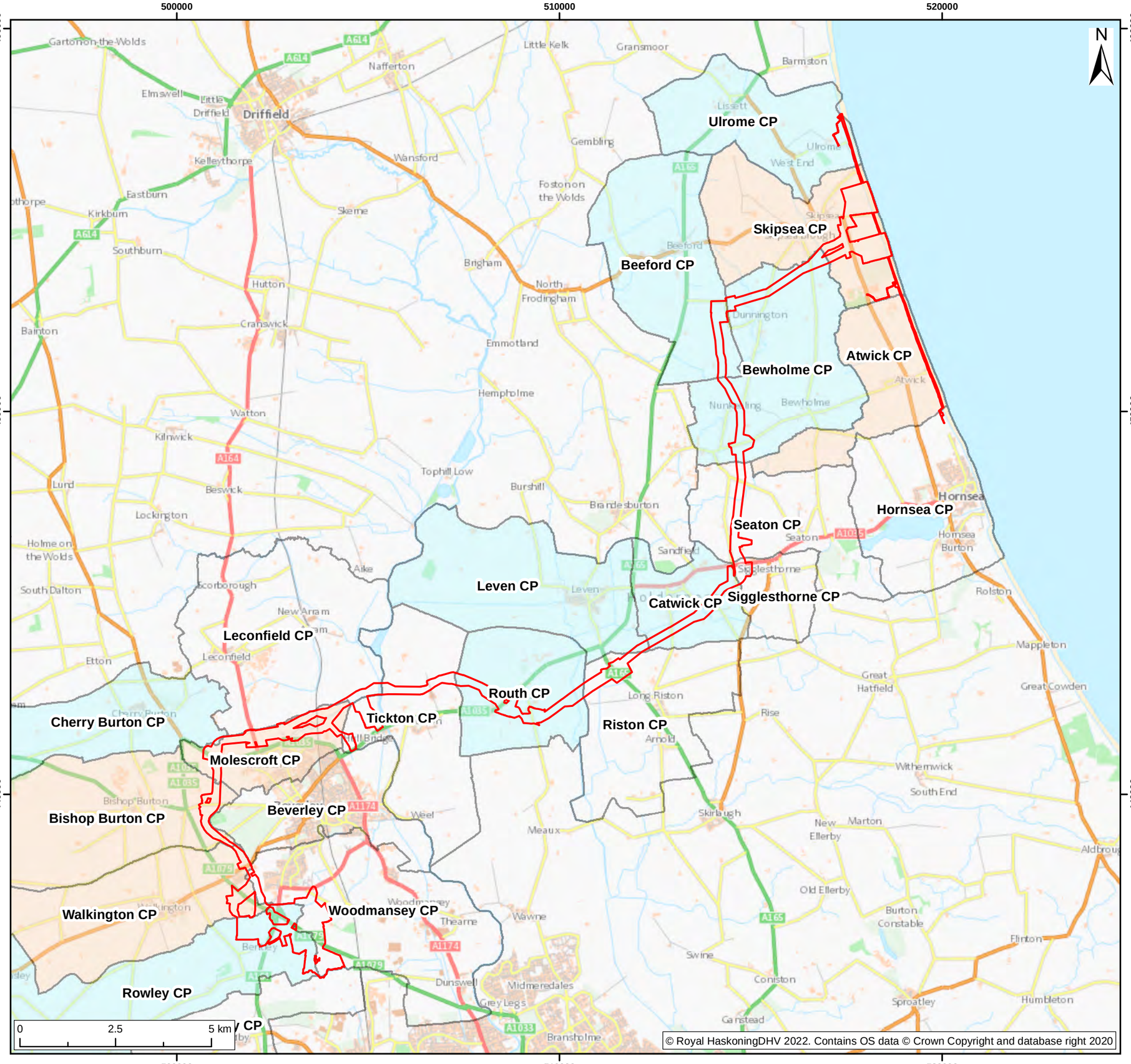

Legend:

- Onshore Development Area
- Inclosure
- Tithe
- None / Outside Onshore Development Area

SUI	REV	DATE	DESCRIPTION	DRW	CHK	APR
S2	P01	21/03/2023	Suitable for Information	ASJ	CC	CC

Title:

Parish Index for Tithe and Inclosure Maps

Figure: 22-2-11

Drawing No: PC2340-APS-ON-ZZ-DR-Z-0428

Co-ordinate system: British National Grid

Page Size: A3

Scale: 1:100,000

Project: Dogger Bank South Offshore Wind Farms

Report: Appendix 22.2 Assessment of Airborne and Satellite Remote Sensing Data and Map Regression Analysis for Archaeology

AIRPHOTO SERVICES

RWE

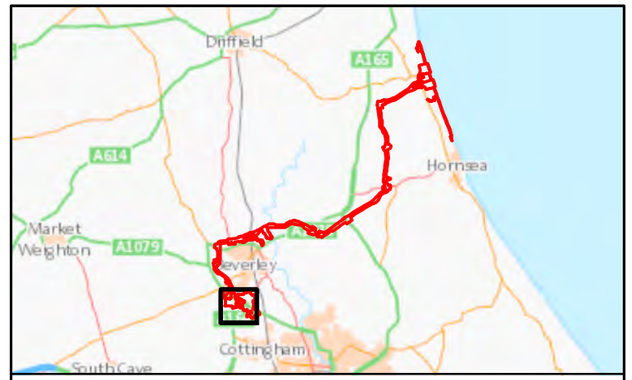

Legend:

Onshore Development Area

SUI	REV	DATE	DESCRIPTION	DRW	CHK	APR
S2	P01	21/03/2023	Suitable for Information	ASJ	CC	CC

Title:

Bentley Tithe Map 1838

Figure: 22-2-12

Drawing No: PC2340-APS-ON-ZZ-DR-Z-0429

Co-ordinate system: British National Grid

Page Size: A3

Scale: 1:10,000

Project: Dogger Bank South Offshore Wind Farms

Report: Appendix 22.2 Assessment of Airborne and Satellite Remote Sensing Data and Map Regression Analysis for Archaeology

AIRPHOTO SERVICES RWE

The National Archives 2023
© Royal HaskoningDHV 2022. Contains OS data © Crown Copyright and database right 2020

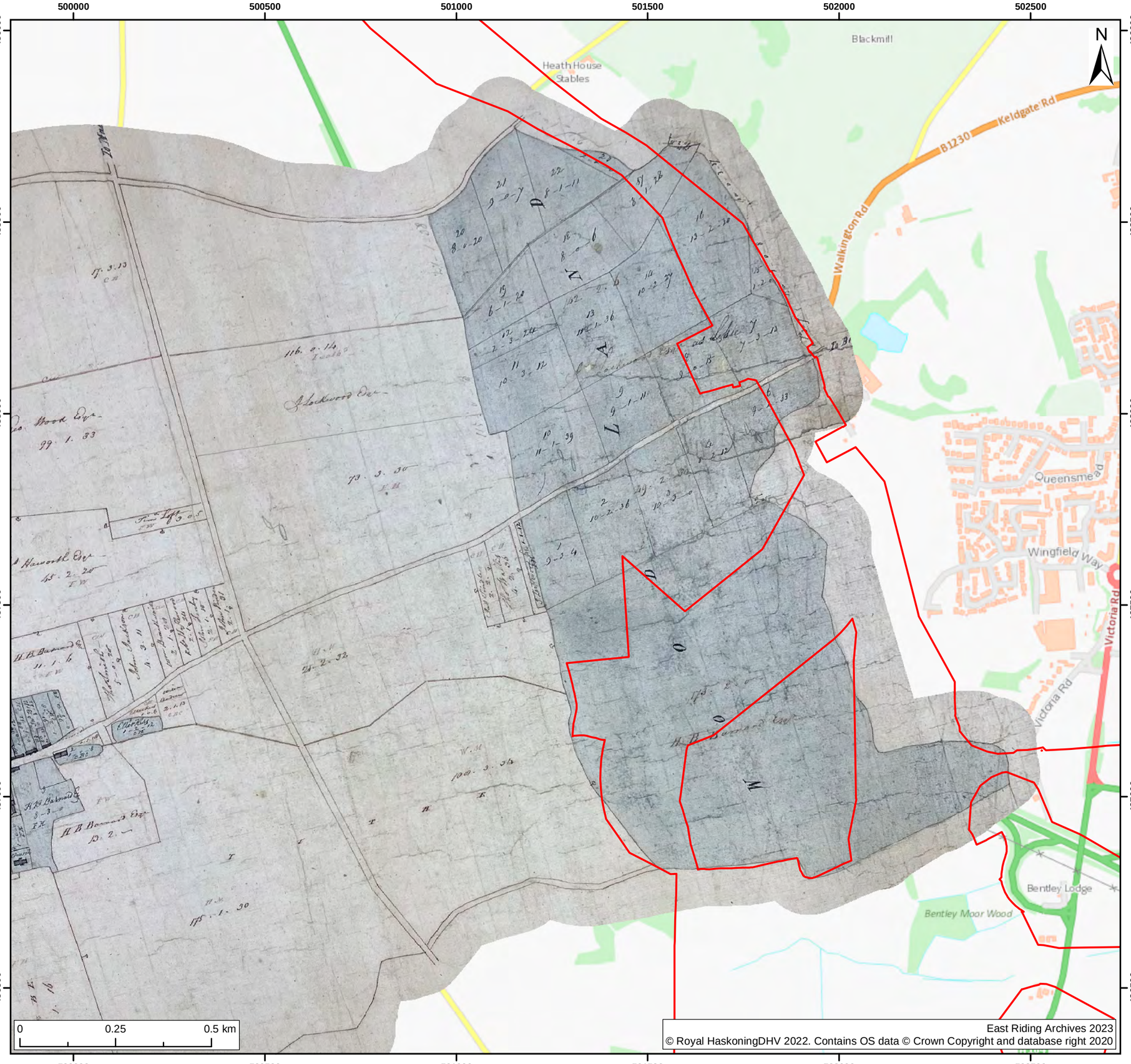

East Riding Archives 2023
© Royal HaskoningDHV 2022. Contains OS data © Crown Copyright and database right 2020

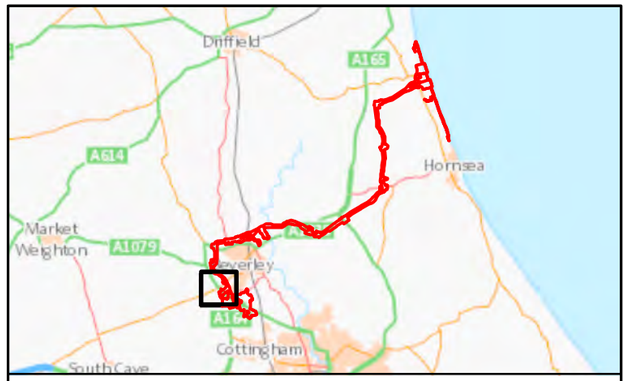

Legend:

Onshore Development Area

SUI	REV	DATE	DESCRIPTION	DRW	CHK	APR
S2	P01	21/03/2023	Suitable for Information	ASJ	CC	CC

Title:

Walkington Inclosure Map 1794

Figure: 22-2-13

Drawing No: PC2340-APS-ON-ZZ-DR-Z-0430

Co-ordinate system: British National Grid

Page Size: A3

Scale: 1:10,000

Project: Dogger Bank South Offshore Wind Farms

Report: Appendix 22.2 Assessment of Airborne and Satellite Remote Sensing Data and Map Regression Analysis for Archaeology

AIRPHOTO SERVICES RWE

East Riding Archives 2023
© Royal HaskoningDHV 2022. Contains OS data © Crown Copyright and database right 2020

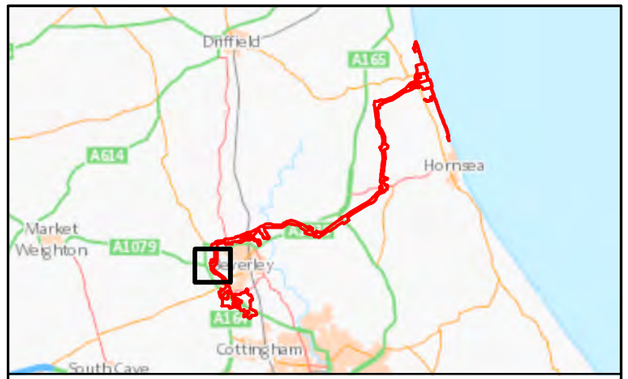

Legend:

Onshore Development Area

SUI	REV	DATE	DESCRIPTION	DRW	CHK	APR
S2	P01	21/03/2023	Suitable for Information	ASJ	CC	CC

Title:

Bishop Burton Plan 1771 - 87

Figure: 22-2-14

Drawing No: PC2340-APS-ON-ZZ-DR-Z-0431

Co-ordinate system: British National Grid

Page Size: A3

Scale: 1:10,000

Project: Dogger Bank South Offshore Wind Farms

Report: Appendix 22.2 Assessment of Airborne and Satellite Remote Sensing Data and Map Regression Analysis for Archaeology

AIRPHOTO SERVICES RWE

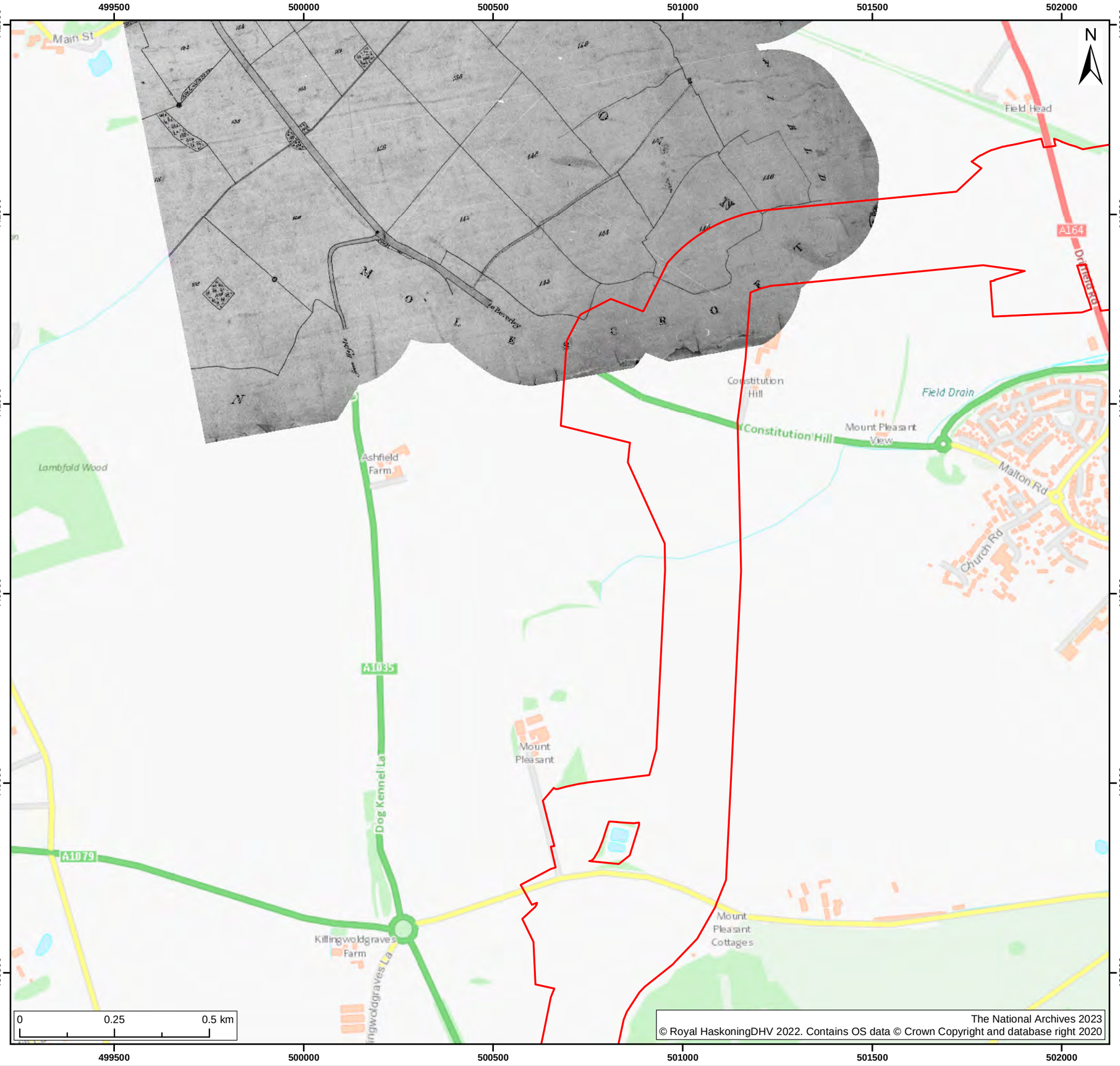

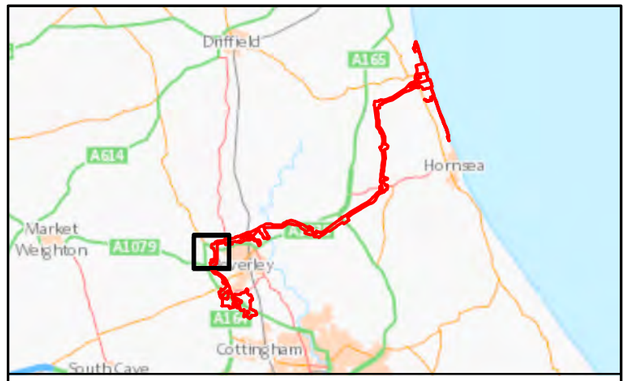

Legend:

Onshore Development Area

SUI	REV	DATE	DESCRIPTION	DRW	CHK	APR
S2	P01	21/03/2023	Suitable for Information	ASJ	CC	CC

Title:

Cherry Burton Tithe Map 1839

Figure: 22-2-15

Drawing No: PC2340-APS-ON-ZZ-DR-Z-0432

Co-ordinate system: British National Grid

Page Size: A3

Scale: 1:10,000

Project: Dogger Bank South Offshore Wind Farms

Report: Appendix 22.2 Assessment of Airborne and Satellite Remote Sensing Data and Map Regression Analysis for Archaeology

AIRPHOTO SERVICES RWE

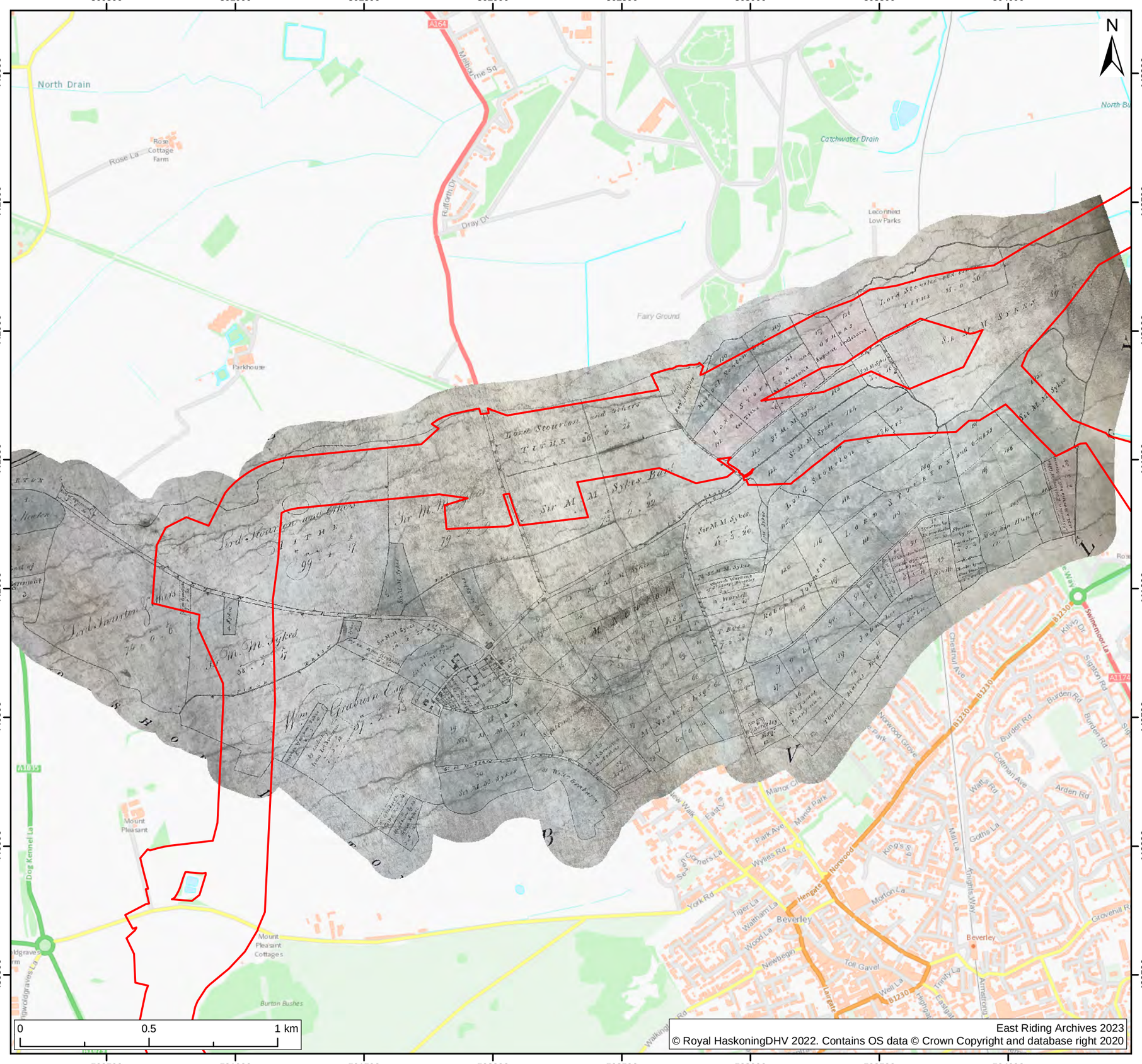

East Riding Archives 2023
© Royal HaskoningDHV 2022. Contains OS data © Crown Copyright and database right 2020

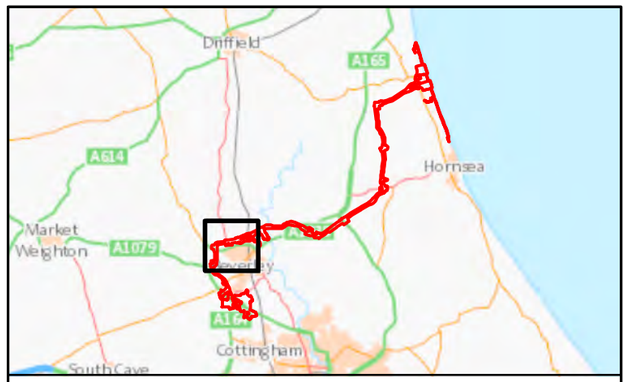

Legend:

Onshore Development Area

SUI	REV	DATE	DESCRIPTION	DRW	CHK	APR
S2	P01	21/03/2023	Suitable for Information	ASJ	CC	CC

Title:

Molescroft Enclosure Map 1803

Figure: 22-2-16

Drawing No: PC2340-APS-ON-ZZ-DR-Z-0433

Co-ordinate system: British National Grid

Page Size: A3

Scale: 1:15,000

Project: Dogger Bank South Offshore Wind Farms

Report: Appendix 22.2 Assessment of Airborne and Satellite Remote Sensing Data and Map Regression Analysis for Archaeology

AIRPHOTO SERVICES RWE

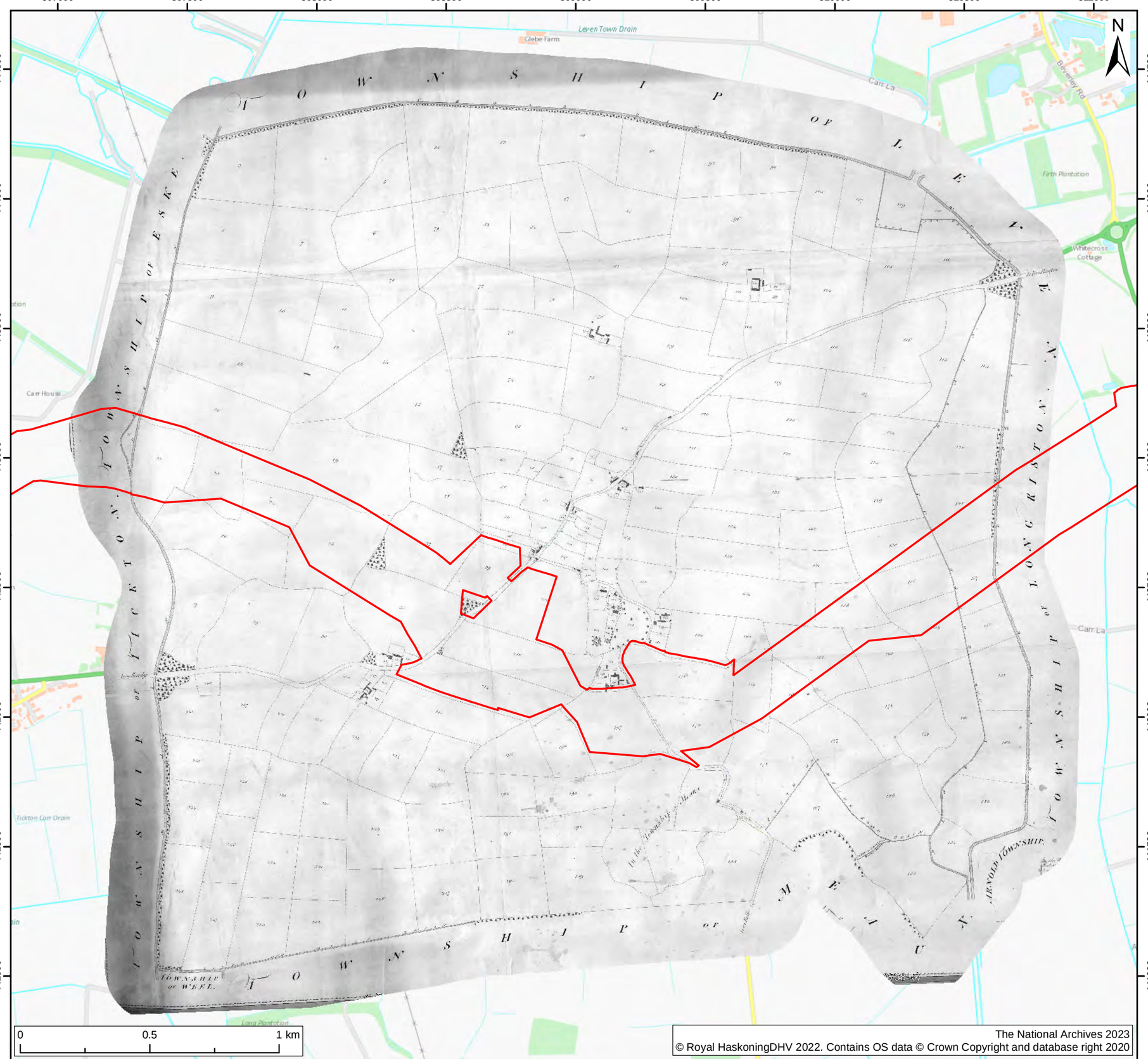

The National Archives 2023
© Royal HaskoningDHV 2022. Contains OS data © Crown Copyright and database right 2020

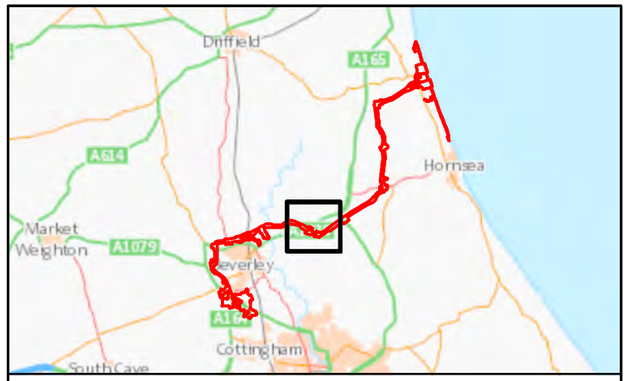

Legend:

Onshore Development Area

SUI	REV	DATE	DESCRIPTION	DRW	CHK	APR
S2	P01	21/03/2023	Suitable for Information	ASJ	CC	CC

Title:

Routh Tithe Map 1845

Figure: 22-2-17

Drawing No: PC2340-APS-ON-ZZ-DR-Z-0434

Co-ordinate system: British National Grid

Page Size: A3

Scale: 1:15,000

Project: Dogger Bank South Offshore Wind Farms

Report: Appendix 22.2 Assessment of Airborne and Satellite Remote Sensing Data and Map Regression Analysis for Archaeology

AIRPHOTO SERVICES RWE

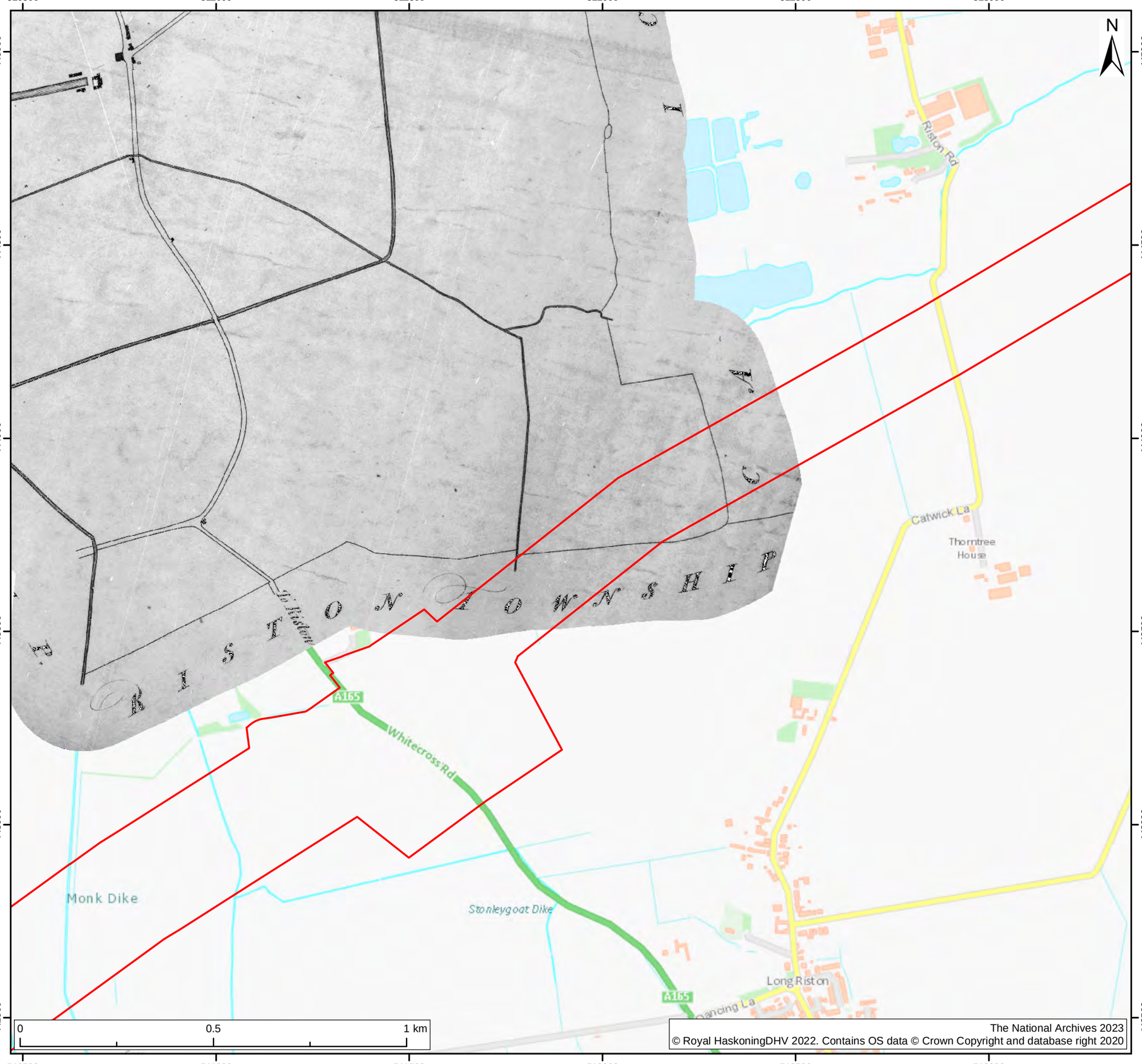

The National Archives 2023
© Royal HaskoningDHV 2022. Contains OS data © Crown Copyright and database right 2020

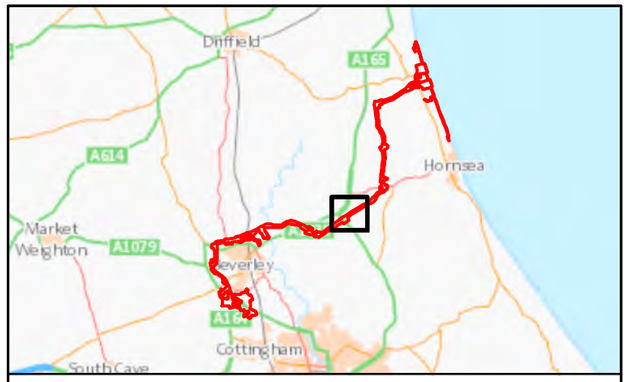

Legend:

Onshore Development Area

SUI	REV	DATE	DESCRIPTION	DRW	CHK	APR
S2	P01	21/03/2023	Suitable for Information	ASJ	CC	CC

Title:

Leven Tithe Map 1842

Figure: 22-2-18

Drawing No: PC2340-APS-ON-ZZ-DR-Z-0435

Co-ordinate system: British National Grid

Page Size: A3

Scale: 1:10,000

Project: Dogger Bank South Offshore Wind Farms

Report: Appendix 22.2 Assessment of Airborne and Satellite Remote Sensing Data and Map Regression Analysis for Archaeology

AIRPHOTO SERVICES RWE

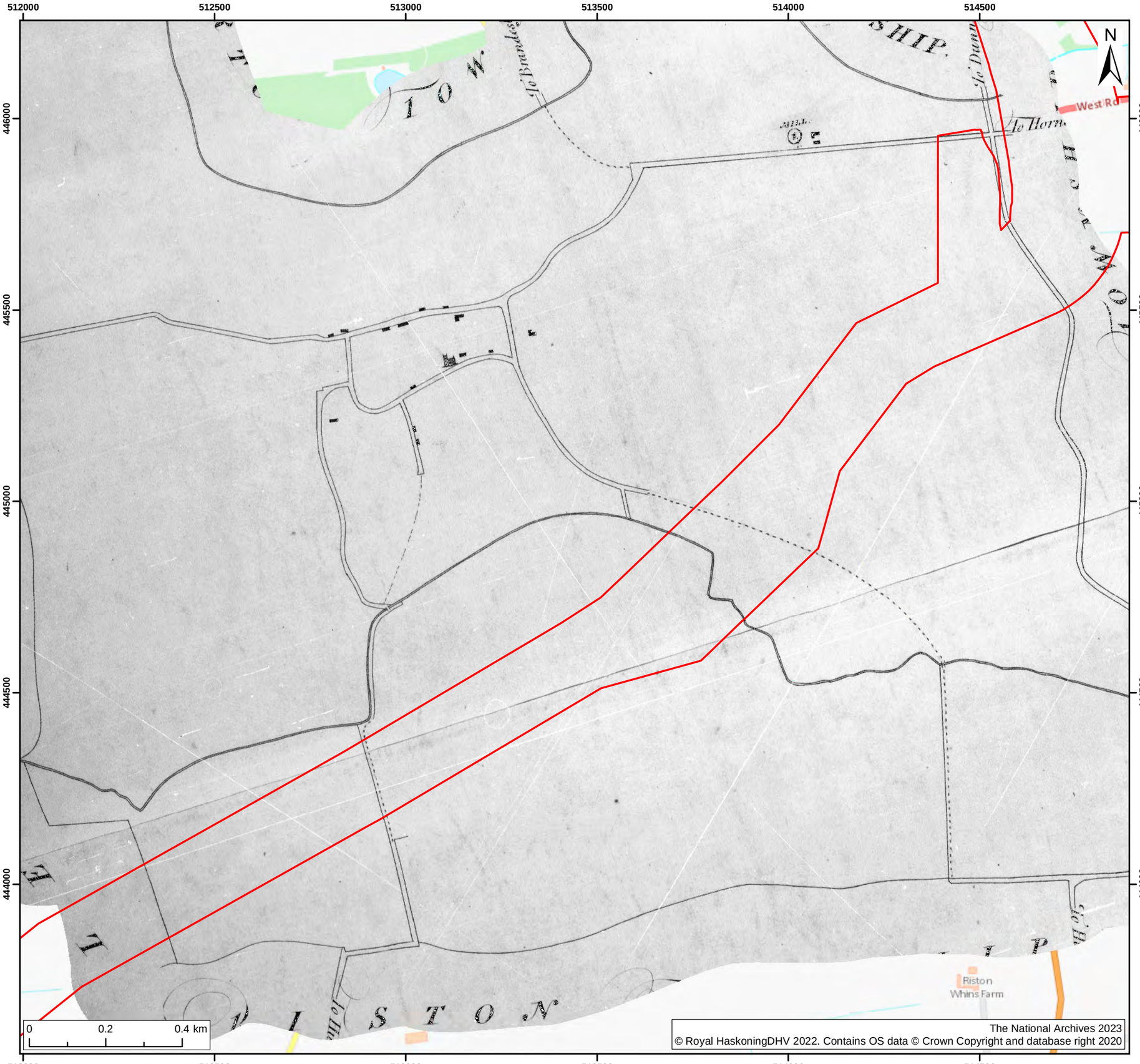

The National Archives 2023
© Royal HaskoningDHV 2022. Contains OS data © Crown Copyright and database right 2020

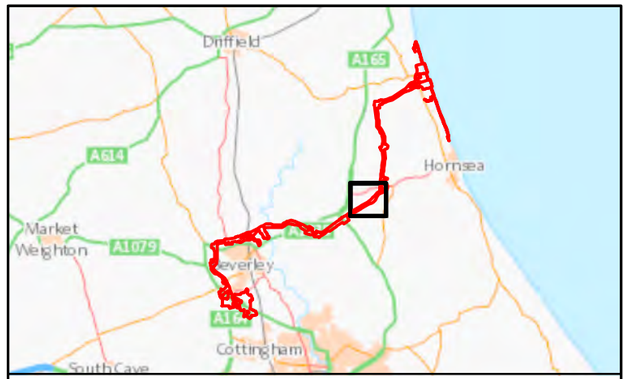

Legend:

Onshore Development Area

SUI	REV	DATE	DESCRIPTION	DRW	CHK	APR
S2	P01	21/03/2023	Suitable for Information	ASJ	CC	CC

Title:

Catwick Tithe Map 1844

Figure: 22-2-19

Drawing No: PC2340-APS-ON-ZZ-DR-Z-0436

Co-ordinate system: British National Grid

Page Size: A3

Scale: 1:10,000

Project: Dogger Bank South Offshore Wind Farms

Report: Appendix 22.2 Assessment of Airborne and Satellite Remote Sensing Data and Map Regression Analysis for Archaeology

AIRPHOTO SERVICES RWE

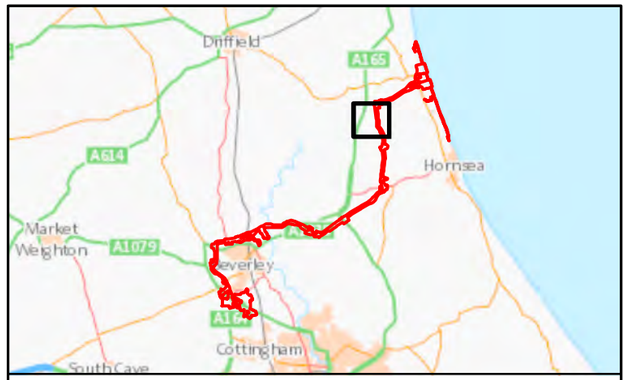

Legend:

Onshore Development Area

SUI	REV	DATE	DESCRIPTION	DRW	CHK	APR
S2	P01	21/03/2023	Suitable for Information	ASJ	CC	CC

Title:

Beeford Tithe Map 1845

Figure: 22-2-20

Drawing No: PC2340-APS-ON-ZZ-DR-Z-0437

Co-ordinate system: British National Grid

Page Size: A3

Scale: 1:10,000

Project: Dogger Bank South Offshore Wind Farms

Report: Appendix 22.2 Assessment of Airborne and Satellite Remote Sensing Data and Map Regression Analysis for Archaeology

AIRPHOTO SERVICES

RWE

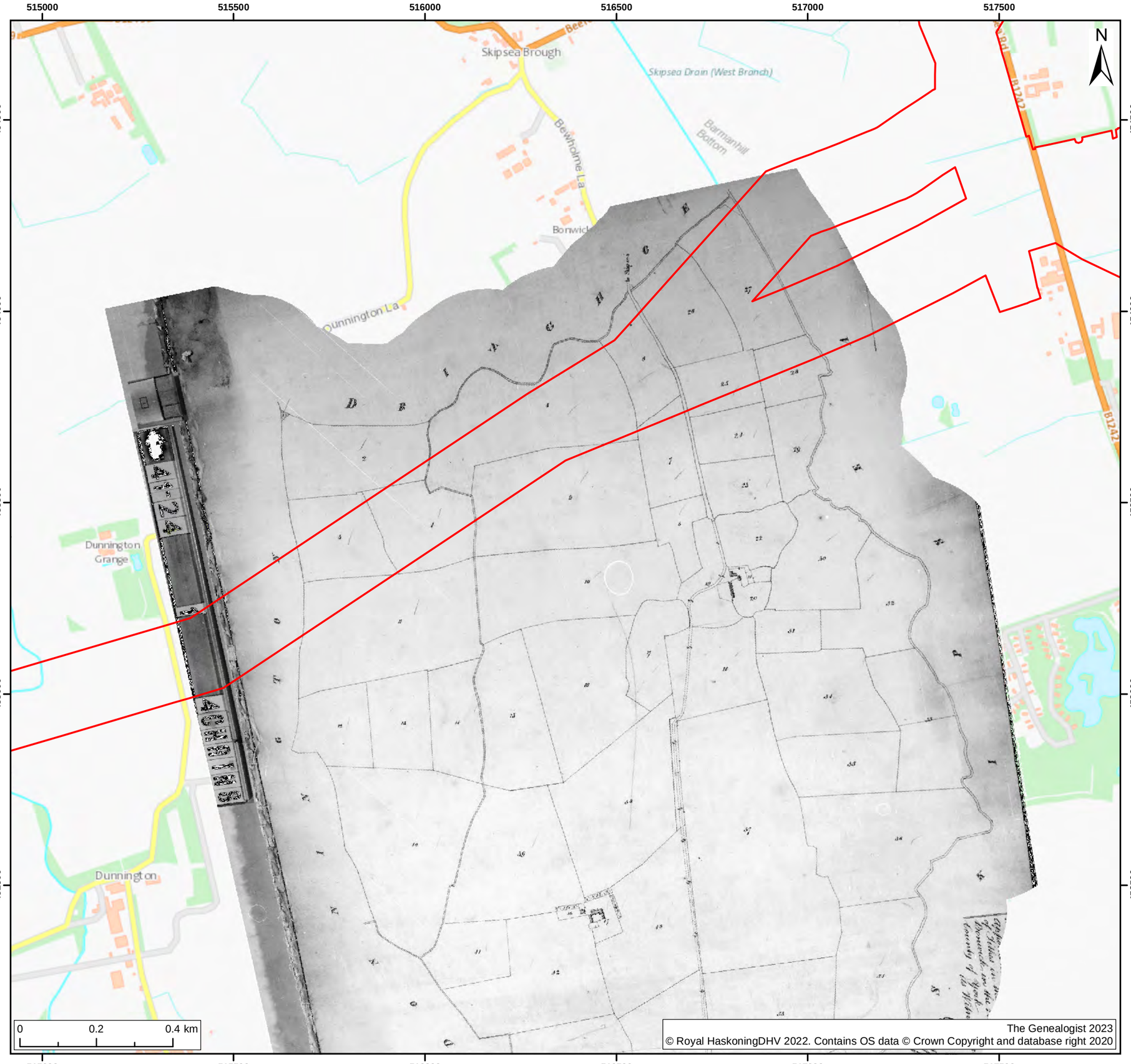

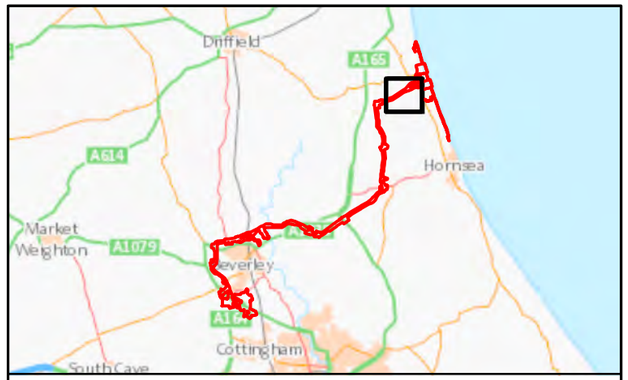

Legend:

Onshore Development Area

SUI	REV	DATE	DESCRIPTION	DRW	CHK	APR
S2	P01	21/03/2023	Suitable for Information	ASJ	CC	CC

Title:

Bonwick TIthe Map 1841

Figure: 22-2-21

Drawing No: PC2340-APS-ON-ZZ-DR-Z-0438

Co-ordinate system: British National Grid

Page Size: A3

Scale: 1:10,000

Project: Dogger Bank South Offshore Wind Farms

Report: Appendix 22.2 Assessment of Airborne and Satellite Remote Sensing Data and Map Regression Analysis for Archaeology

AIRPHOTO SERVICES RWE

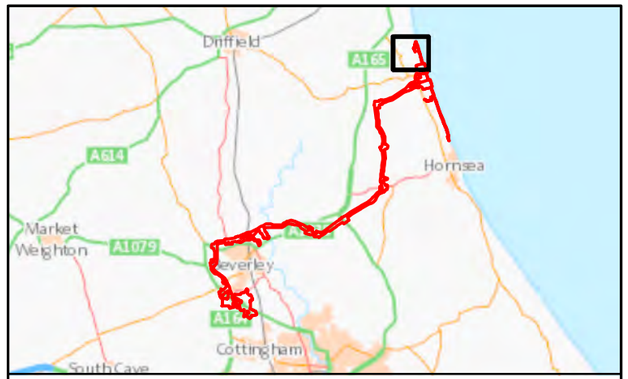

Legend:

Onshore Development Area

SUI	REV	DATE	DESCRIPTION	DRW	CHK	APR
S2	P01	21/03/2023	Suitable for Information	ASJ	CC	CC

Title:

Ulrome Tithe Map 1843

Figure: 22-2-22

Drawing No: PC2340-APS-ON-ZZ-DR-Z-0439

Co-ordinate system: British National Grid

Page Size: A3

Scale: 1:10,000

Project: Dogger Bank South Offshore Wind Farms

Report: Appendix 22.2 Assessment of Airborne and Satellite Remote Sensing Data and Map Regression Analysis for Archaeology

AIRPHOTO SERVICES

RWE

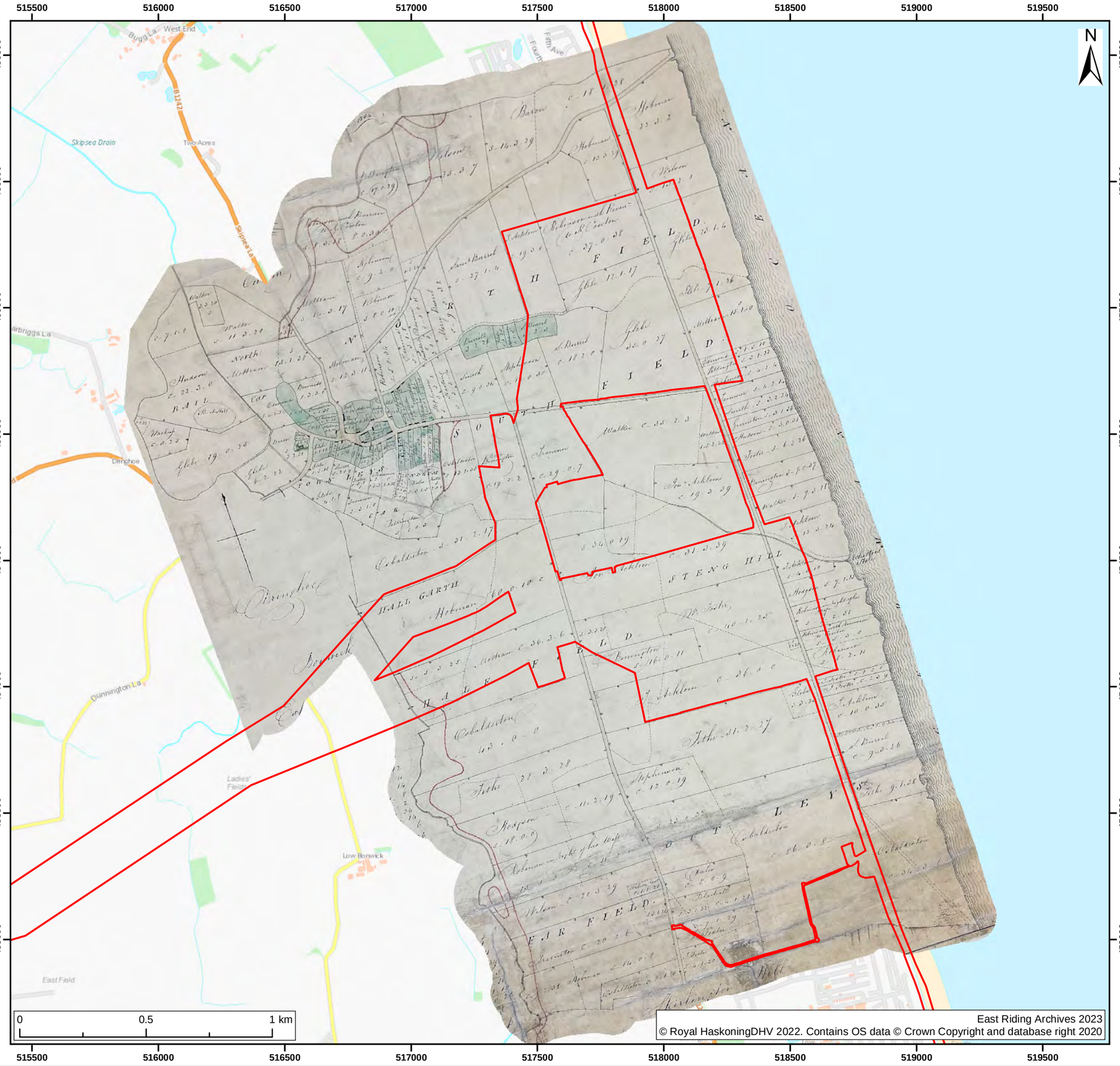

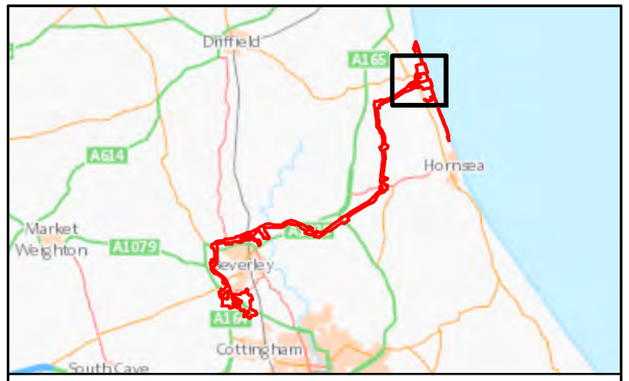

Legend:

Onshore Development Area

SUI	REV	DATE	DESCRIPTION	DRW	CHK	APR
S2	P01	21/03/2023	Suitable for Information	ASJ	CC	CC

Title:

Skipsea Enclosure Map 1764

Figure: 22-2-23

Drawing No: PC2340-APS-ON-ZZ-DR-Z-0440

Co-ordinate system: British National Grid

Page Size: A3

Scale: 1:15,000

Project: Dogger Bank South Offshore Wind Farms

Report: Appendix 22.2 Assessment of Airborne and Satellite Remote Sensing Data and Map Regression Analysis for Archaeology

AIRPHOTO SERVICES RWE

East Riding Archives 2023
© Royal HaskoningDHV 2022. Contains OS data © Crown Copyright and database right 2020

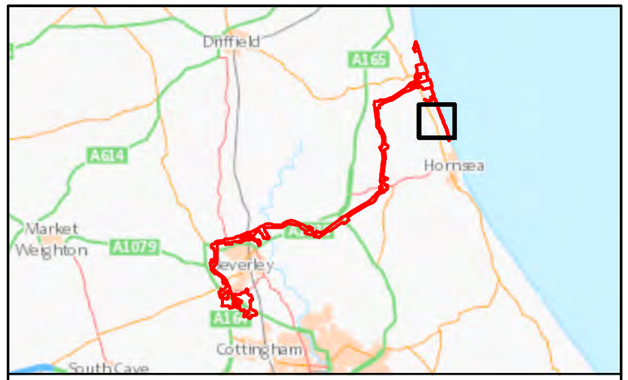

Legend:

Onshore Development Area

SUI	REV	DATE	DESCRIPTION	DRW	CHK	APR
S2	P01	21/03/2023	Suitable for Information	ASJ	CC	CC

Title:

Atwick as Inclosed 1709

Figure: 22.2-24

Drawing No: PC2340-APS-ON-ZZ-DR-Z-0441

Co-ordinate system: British National Grid

Page Size: A3

Scale: 1:10,000

Project: Dogger Bank South Offshore Wind Farms

Report: Appendix 22.2 Assessment of Airborne and Satellite Remote Sensing Data and Map Regression Analysis for Archaeology

AIRPHOTO SERVICES RWE