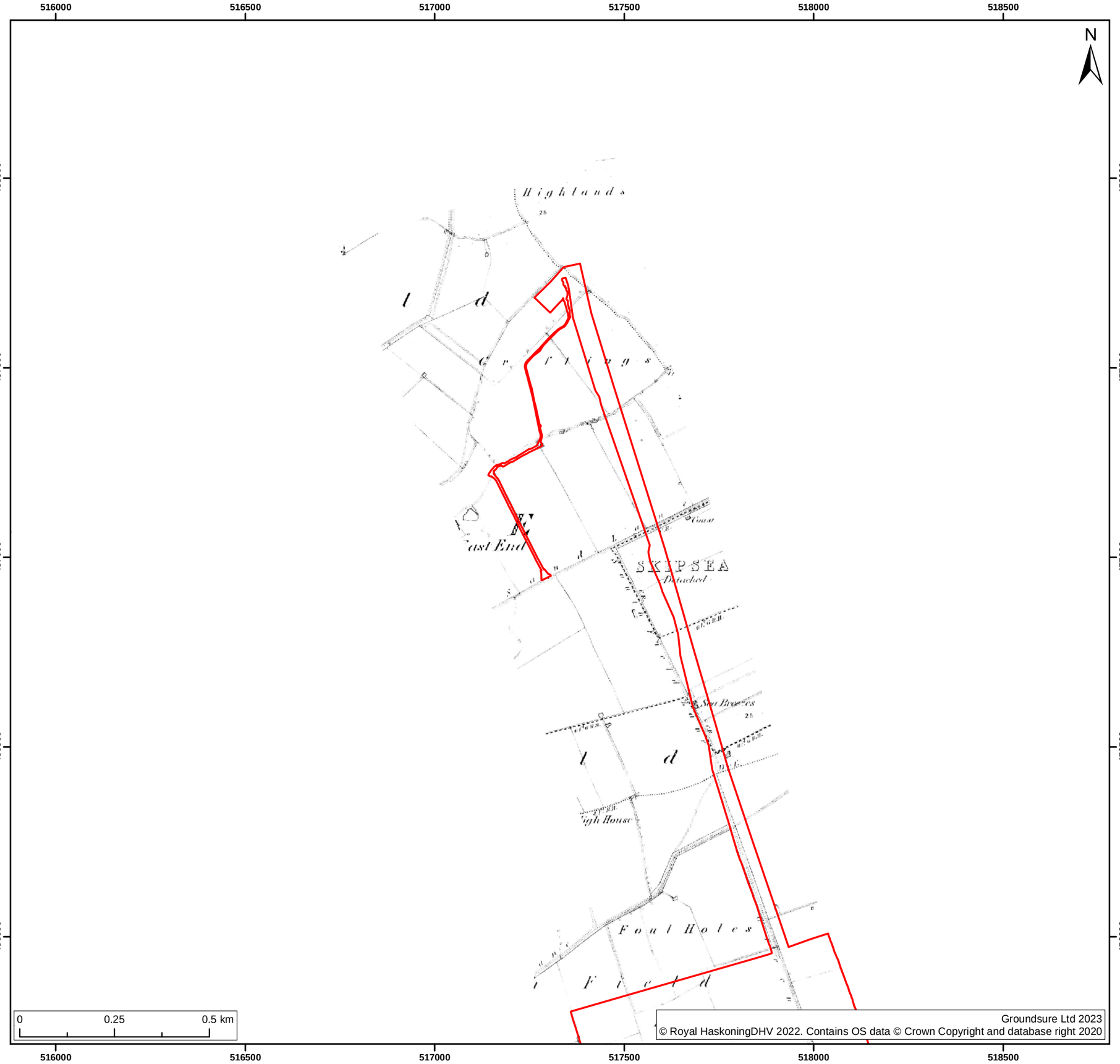

Groundsure Ltd 2023
© Royal HaskoningDHV 2022. Contains OS data © Crown Copyright and database right 2020

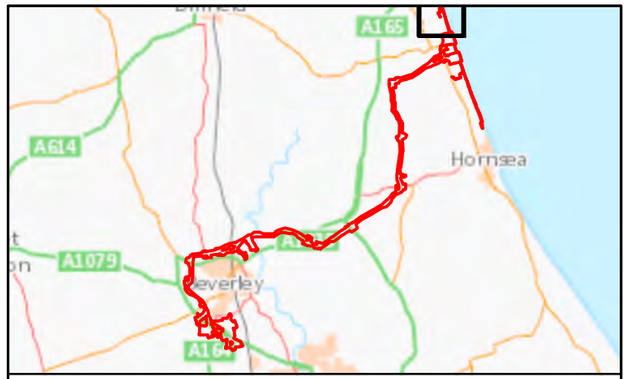

Legend:

Onshore Development Area

SUI	REV	DATE	DESCRIPTION	DRW	CHK	APR
S2	P01	21/03/2023	Suitable for Information	ASJ	CC	CC

Title:

Ordnance Survey Mapping 1850 - 1855
Page 1 of 16

Figure: 22-2-25a

Drawing No: PC2340-APS-ON-ZZ-DR-Z-0442

Co-ordinate system: British National Grid

Page Size: A3

Scale: 1:10,000

Project: Dogger Bank South Offshore Wind Farms

Report: Appendix 22.2 Assessment of Airborne and Satellite Remote Sensing Data and Map Regression Analysis for Archaeology

AIRPHOTO SERVICES RWE

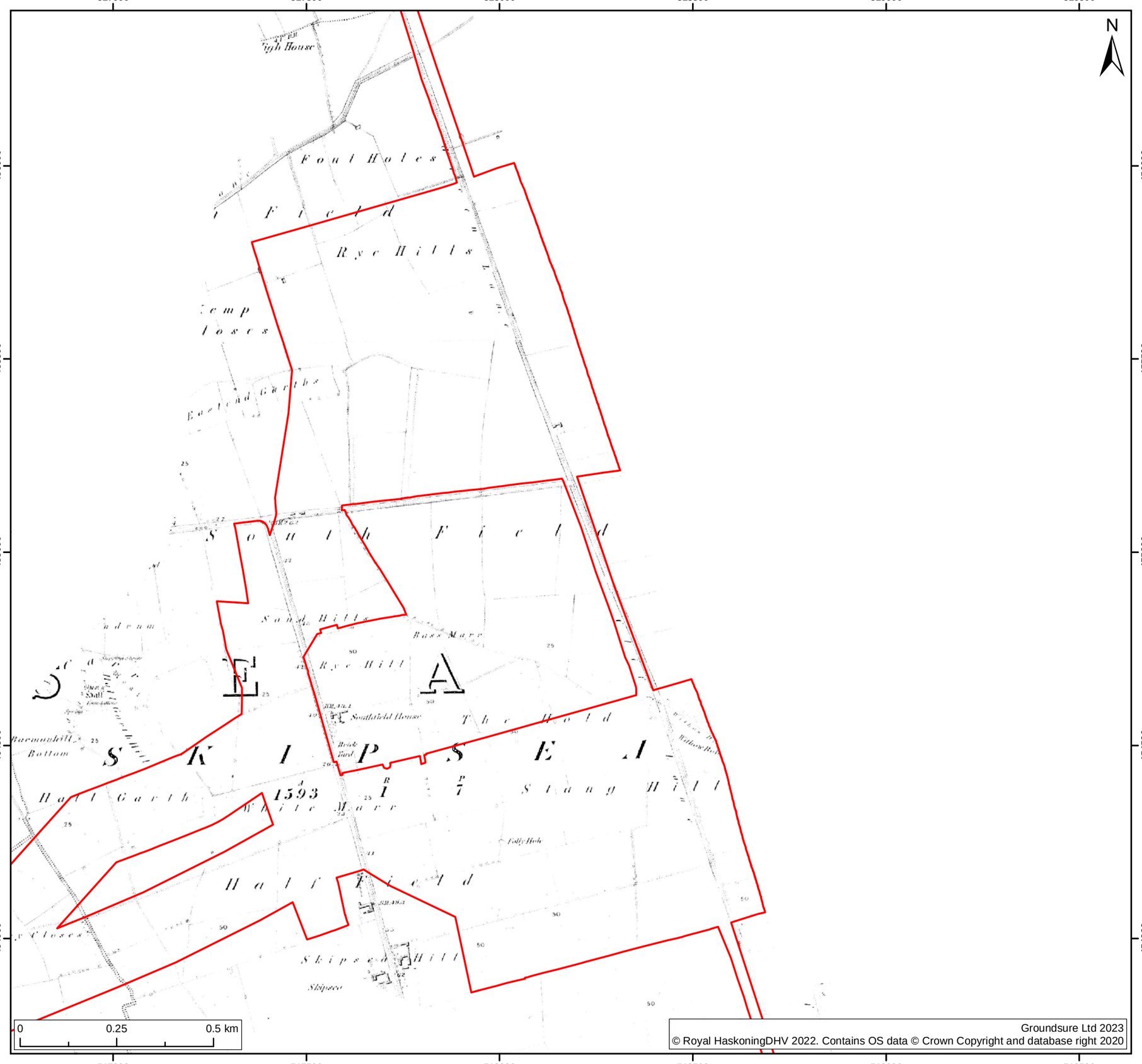

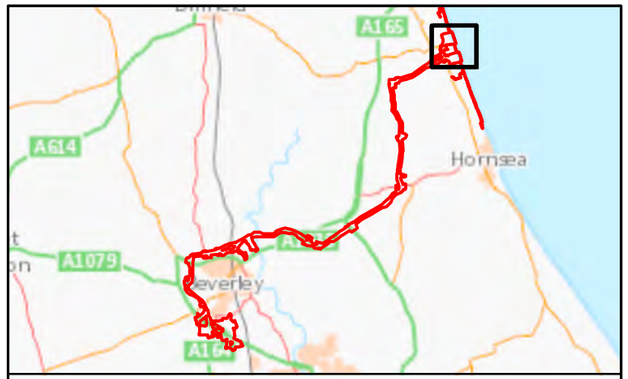

Legend:

Onshore Development Area

SUI	REV	DATE	DESCRIPTION	DRW	CHK	APR
S2	P01	21/03/2023	Suitable for Information	ASJ	CC	CC

Title:

Ordnance Survey Mapping 1850 - 1855
Page 2 of 16

Figure: 22-2-25b

Drawing No: PC2340-APS-ON-ZZ-DR-Z-0442

Co-ordinate system: British National Grid

Page Size: A3

Scale: 1:10,000

Project: Dogger Bank South Offshore Wind Farms

Report: Appendix 22.2 Assessment of Airborne and Satellite Remote Sensing Data and Map Regression Analysis for Archaeology

AIRPHOTO SERVICES RWE

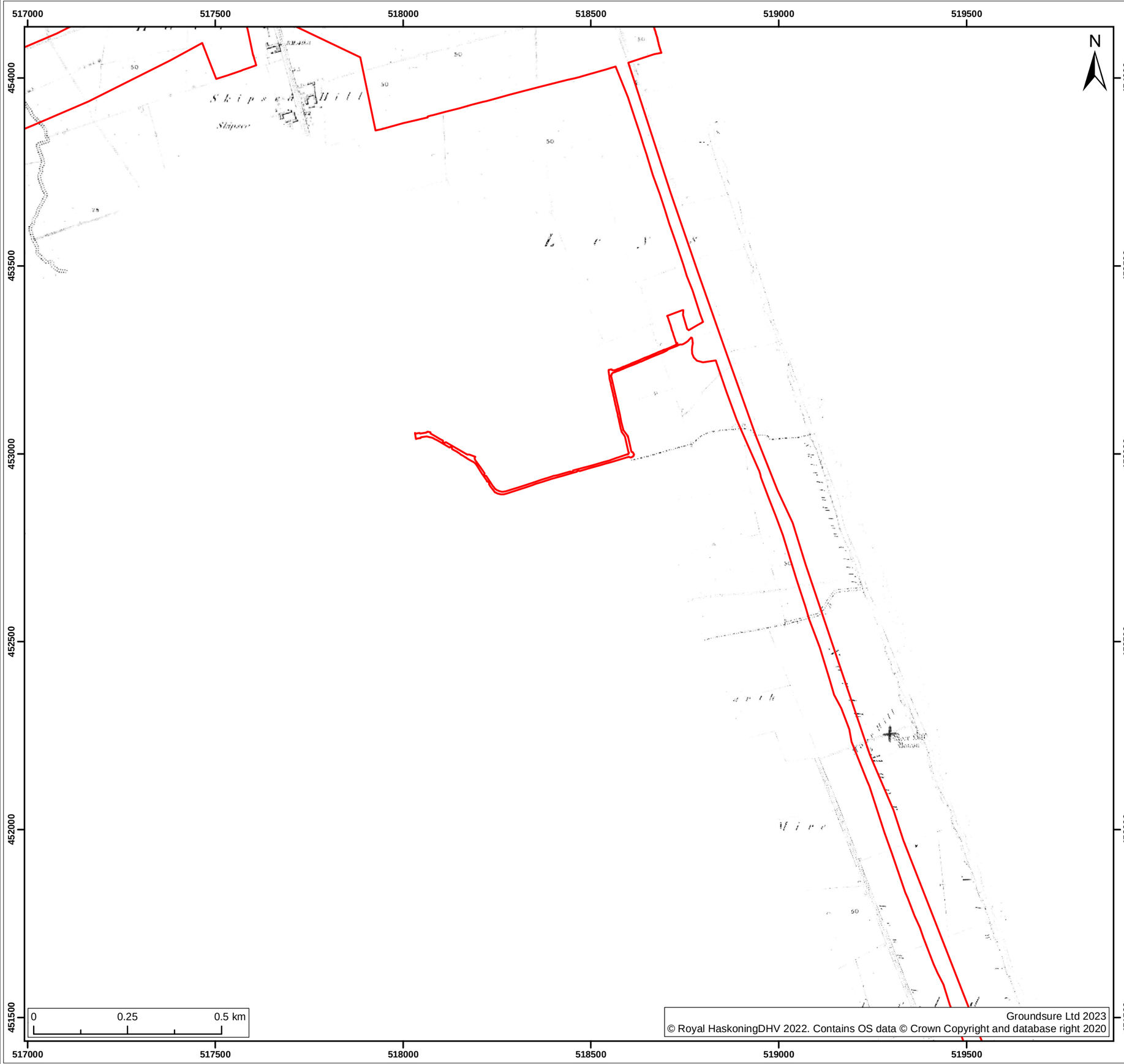

Groundsure Ltd 2023
© Royal HaskoningDHV 2022. Contains OS data © Crown Copyright and database right 2020

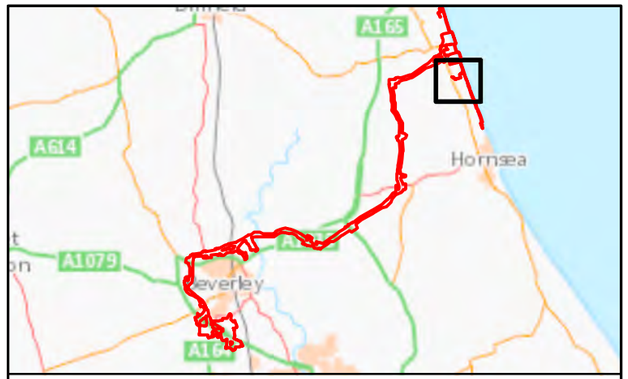

Legend:

Onshore Development Area

SUI	REV	DATE	DESCRIPTION	DRW	CHK	APR
S2	P01	21/03/2023	Suitable for Information	ASJ	CC	CC

Title:

Ordnance Survey Mapping 1850 - 1855
Page 3 of 16

Figure: 22-2-25c

Drawing No: PC2340-APS-ON-ZZ-DR-Z-0442

Co-ordinate system: British National Grid

Page Size: A3

Scale: 1:10,000

Project: Dogger Bank South Offshore Wind Farms

Report: Appendix 22.2 Assessment of Airborne and Satellite Remote Sensing Data and Map Regression Analysis for Archaeology

AIRPHOTO SERVICES RWE

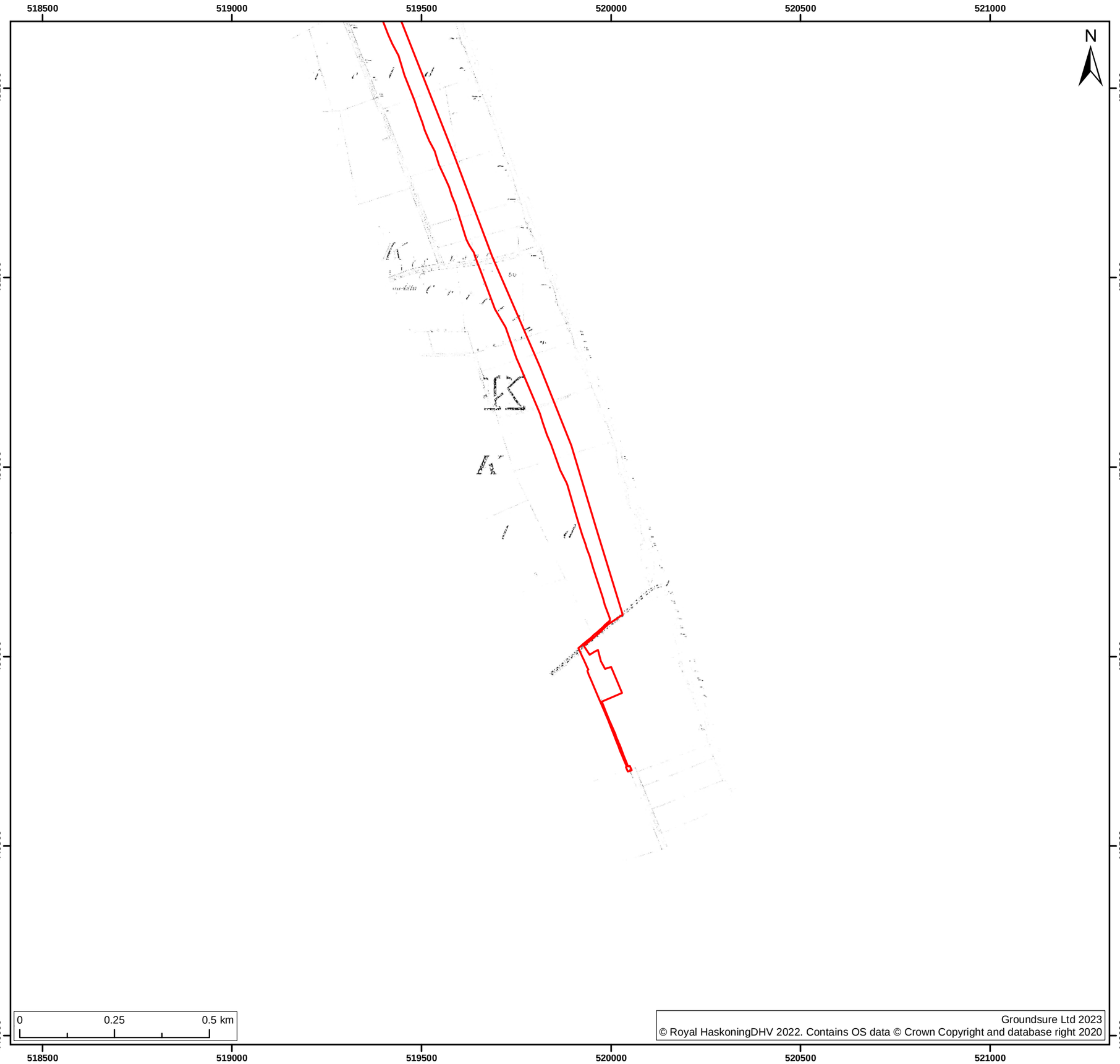

Groundsure Ltd 2023
© Royal HaskoningDHV 2022. Contains OS data © Crown Copyright and database right 2020

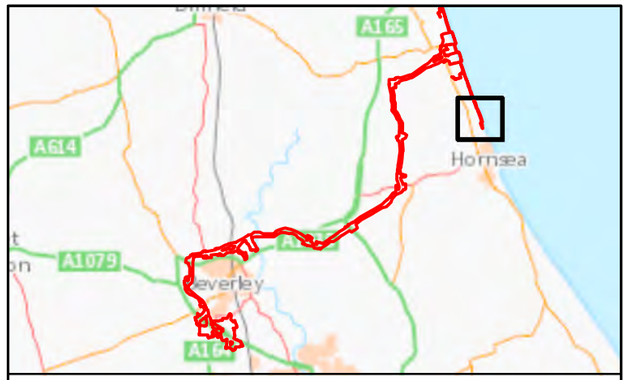

Legend:

Onshore Development Area

SUI	REV	DATE	DESCRIPTION	DRW	CHK	APR
S2	P01	21/03/2023	Suitable for Information	ASJ	CC	CC

Title:

Ordnance Survey Mapping 1850 - 1855
Page 4 of 16

Figure: 22-2-25d

Drawing No: PC2340-APS-ON-ZZ-DR-Z-0442

Co-ordinate system: British National Grid

Page Size: A3

Scale: 1:10,000

Project: Dogger Bank South Offshore Wind Farms

Report: Appendix 22.2 Assessment of Airborne and Satellite Remote Sensing Data and Map Regression Analysis for Archaeology

AIRPHOTO SERVICES RWE

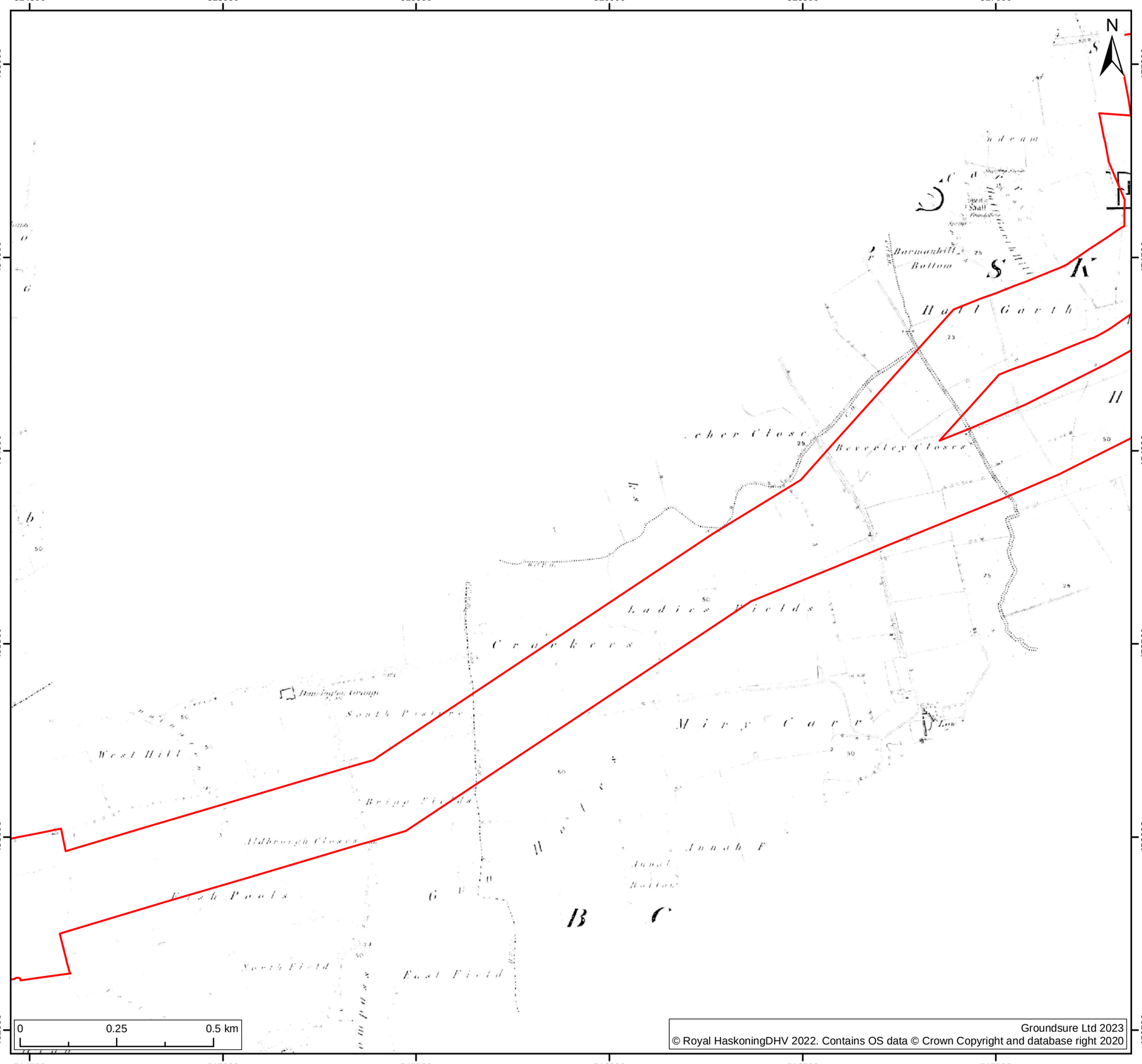

Groundsure Ltd 2023
© Royal HaskoningDHV 2022. Contains OS data © Crown Copyright and database right 2020

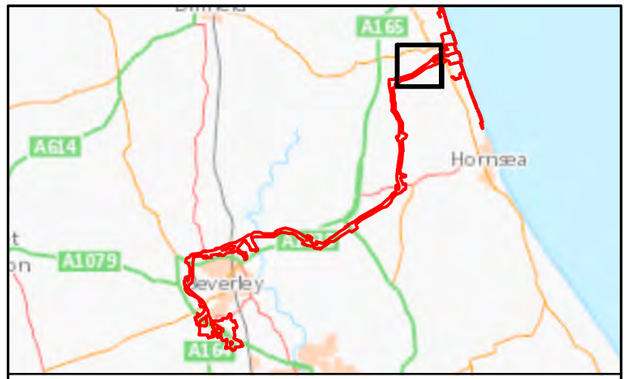

Legend:

Onshore Development Area

SUI	REV	DATE	DESCRIPTION	DRW	CHK	APR
S2	P01	21/03/2023	Suitable for Information	ASJ	CC	CC

Title:

Ordnance Survey Mapping 1850 - 1855
Page 5 of 16

Figure: 22-2-25e

Drawing No: PC2340-APS-ON-ZZ-DR-Z-0442

Co-ordinate system: British National Grid

Page Size: A3

Scale: 1:10,000

Project: Dogger Bank South Offshore Wind Farms

Report: Appendix 22.2 Assessment of Airborne and Satellite Remote Sensing Data and Map Regression Analysis for Archaeology

AIRPHOTO SERVICES RWE

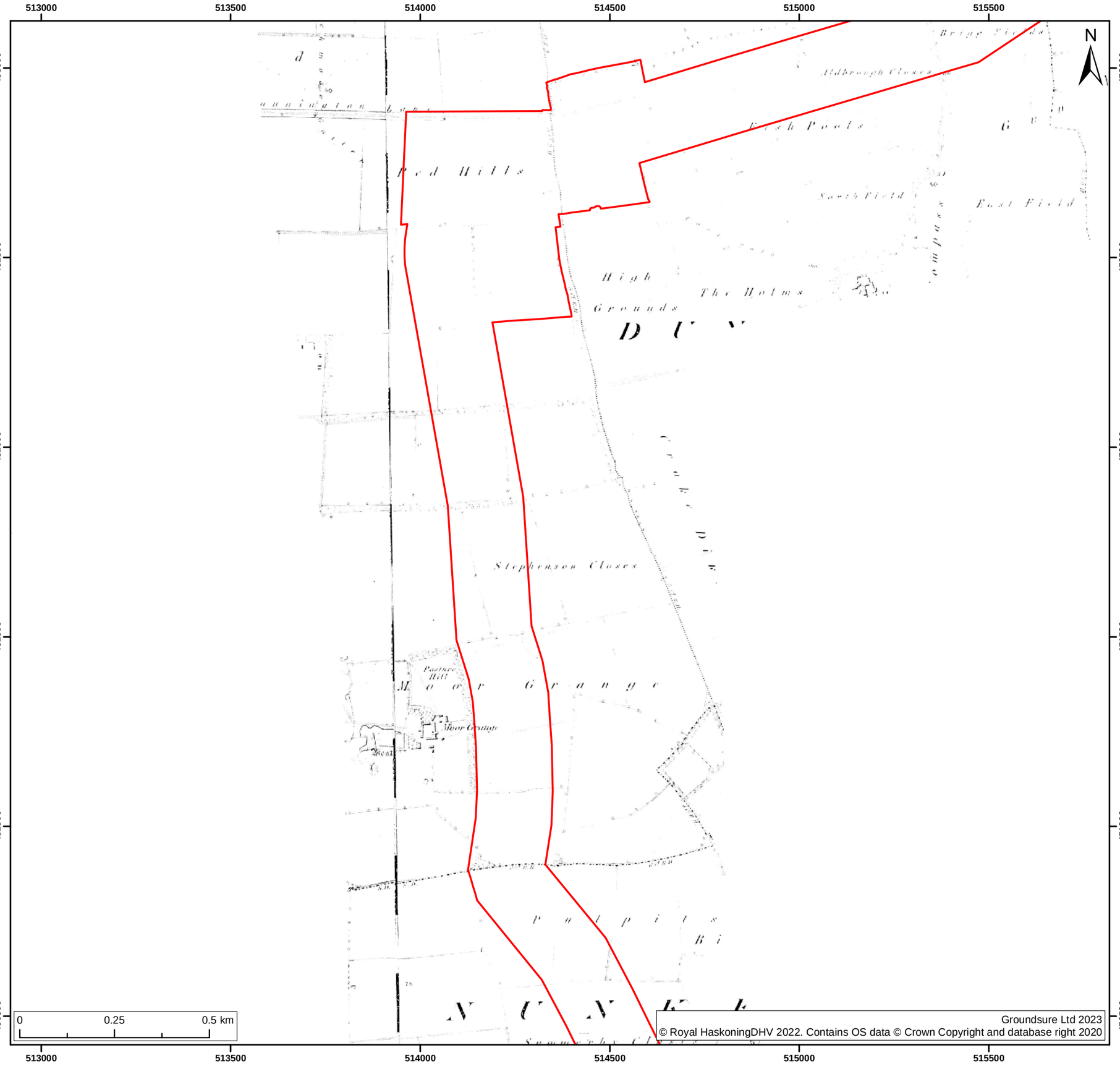

Groundsure Ltd 2023
© Royal HaskoningDHV 2022. Contains OS data © Crown Copyright and database right 2020

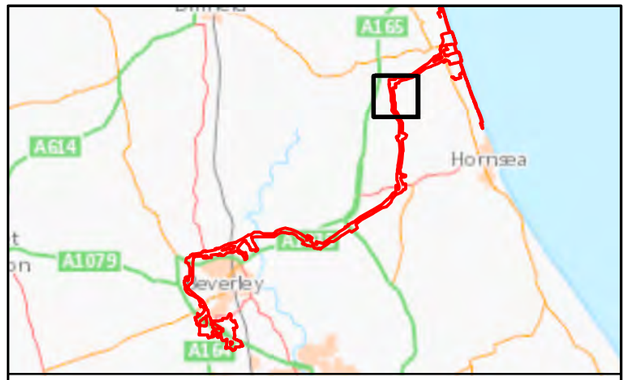

Legend:

Onshore Development Area

SUI	REV	DATE	DESCRIPTION	DRW	CHK	APR
S2	P01	21/03/2023	Suitable for Information	ASJ	CC	CC

Title:

Ordnance Survey Mapping 1850 - 1855
Page 6 of 16

Figure: 22-2-25f

Drawing No: PC2340-APS-ON-ZZ-DR-Z-0442

Co-ordinate system: British National Grid

Page Size: A3

Scale: 1:10,000

Project: Dogger Bank South Offshore Wind Farms

Report: Appendix 22.2 Assessment of Airborne and Satellite Remote Sensing Data and Map Regression Analysis for Archaeology

AIRPHOTO SERVICES RWE

Groundsure Ltd 2023
© Royal HaskoningDHV 2022. Contains OS data © Crown Copyright and database right 2020

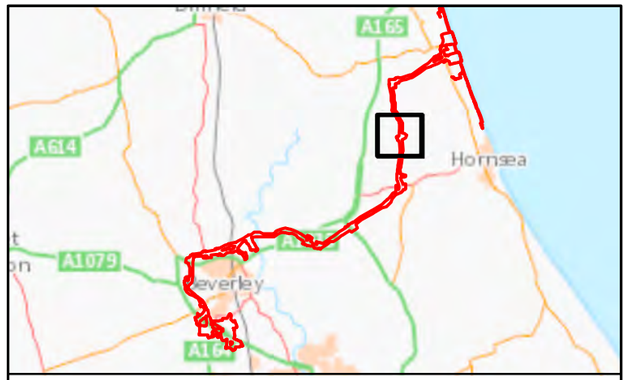

Legend:

Onshore Development Area

SUI	REV	DATE	DESCRIPTION	DRW	CHK	APR
S2	P01	21/03/2023	Suitable for Information	ASJ	CC	CC

Title:

Ordnance Survey Mapping 1850 - 1855
Page 7 of 16

Figure: 22-2-25g

Drawing No: PC2340-APS-ON-ZZ-DR-Z-0442

Co-ordinate system: British National Grid

Page Size: A3

Scale: 1:10,000

Project: Dogger Bank South Offshore Wind Farms

Report: Appendix 22.2 Assessment of Airborne and Satellite Remote Sensing Data and Map Regression Analysis for Archaeology

AIRPHOTO SERVICES RWE

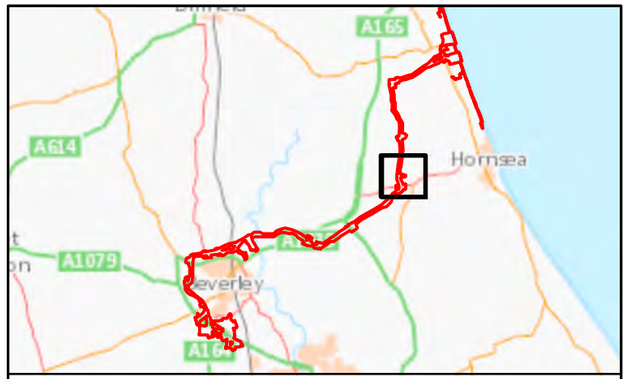

Legend:

Onshore Development Area

SUI	REV	DATE	DESCRIPTION	DRW	CHK	APR
S2	P01	21/03/2023	Suitable for Information	ASJ	CC	CC

Title:

Ordnance Survey Mapping 1850 - 1855
Page 8 of 16

Figure: 22-2-25h

Drawing No: PC2340-APS-ON-ZZ-DR-Z-0442

Co-ordinate system: British National Grid

Page Size: A3

Scale: 1:10,000

Project: Dogger Bank South Offshore Wind Farms

Report: Appendix 22.2 Assessment of Airborne and Satellite Remote Sensing Data and Map Regression Analysis for Archaeology

AIRPHOTO SERVICES RWE

Groundsure Ltd 2023
© Royal HaskoningDHV 2022. Contains OS data © Crown Copyright and database right 2020

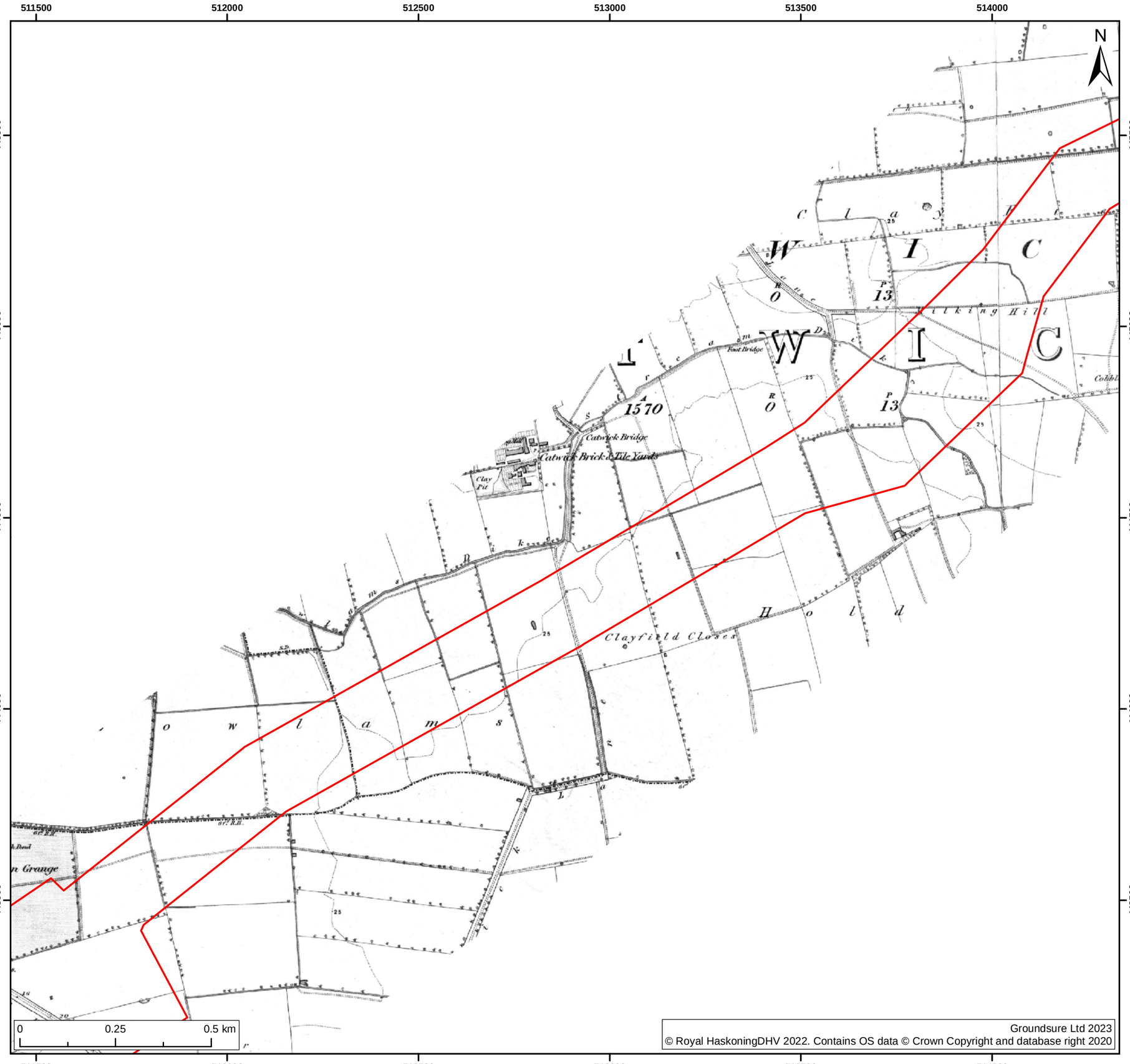

Groundsure Ltd 2023
© Royal HaskoningDHV 2022. Contains OS data © Crown Copyright and database right 2020

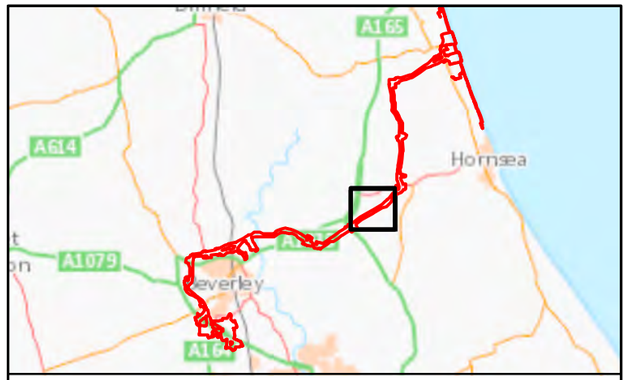

Legend:

Onshore Development Area

SUI	REV	DATE	DESCRIPTION	DRW	CHK	APR
S2	P01	21/03/2023	Suitable for Information	ASJ	CC	CC

Title:

Ordnance Survey Mapping 1850 - 1855
Page 9 of 16

Figure: 22-2-25i

Drawing No: PC2340-APS-ON-ZZ-DR-Z-0442

Co-ordinate system: British National Grid

Page Size: A3

Scale: 1:10,000

Project: Dogger Bank South Offshore Wind Farms

Report: Appendix 22.2 Assessment of Airborne and Satellite Remote Sensing Data and Map Regression Analysis for Archaeology

AIRPHOTO SERVICES RWE

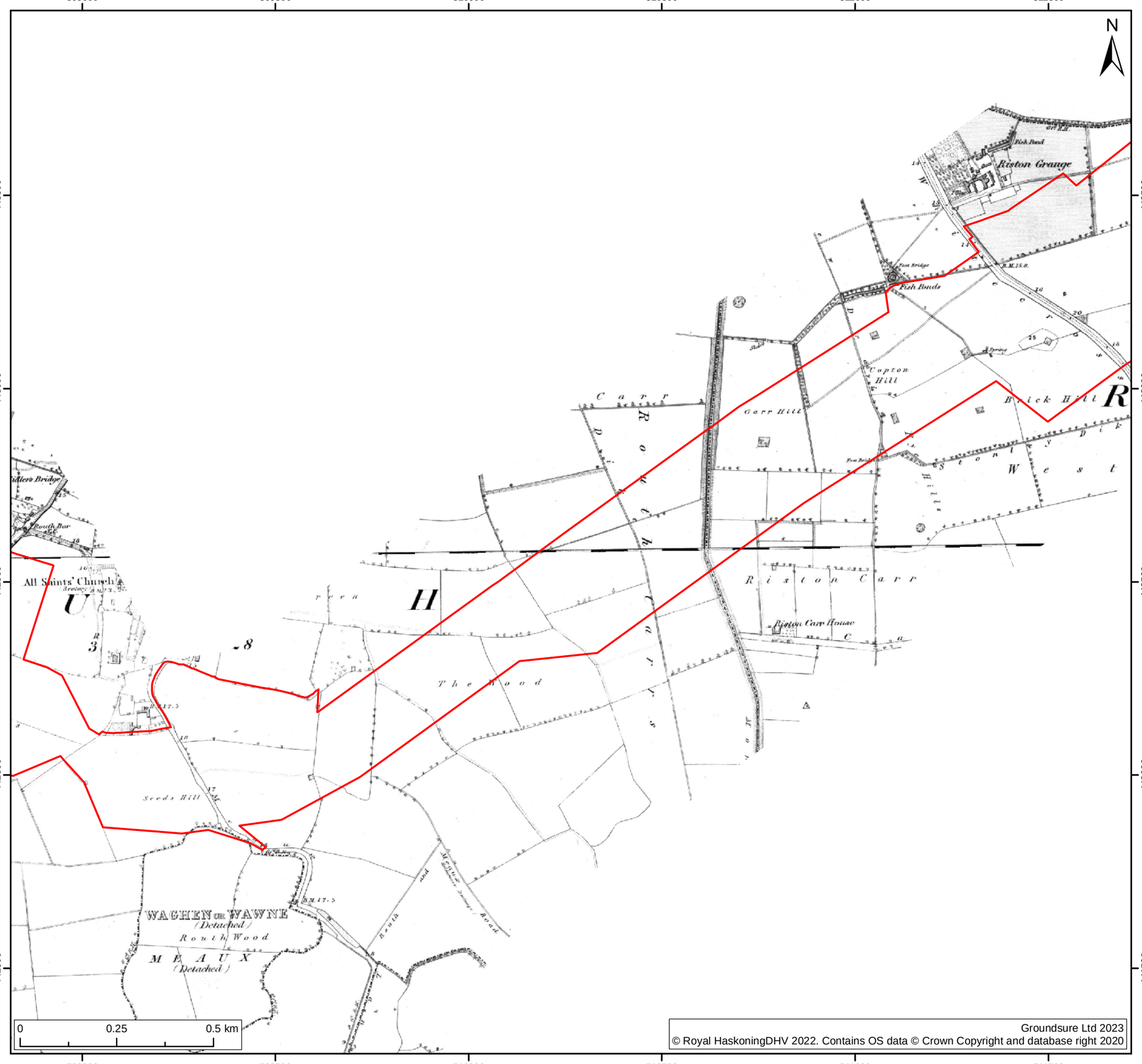

Groundsure Ltd 2023
© Royal HaskoningDHV 2022. Contains OS data © Crown Copyright and database right 2020

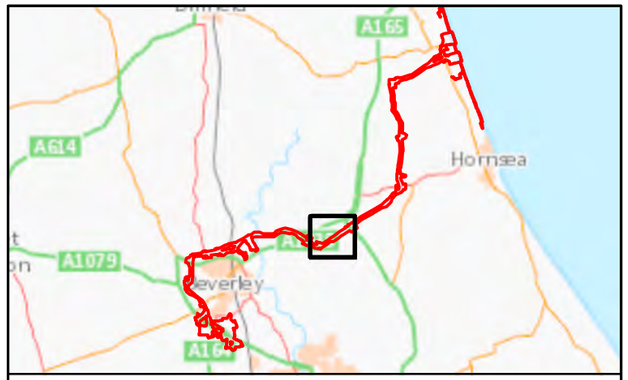

Legend:

Onshore Development Area

SUI	REV	DATE	DESCRIPTION	DRW	CHK	APR
S2	P01	21/03/2023	Suitable for Information	ASJ	CC	CC

Title:

Ordnance Survey Mapping 1850 - 1855
Page 10 of 16

Figure: 22-2-25j

Drawing No: PC2340-APS-ON-ZZ-DR-Z-0442

Co-ordinate system: British National Grid

Page Size: A3

Scale: 1:10,000

Project: Dogger Bank South Offshore Wind Farms

Report: Appendix 22.2 Assessment of Airborne and Satellite Remote Sensing Data and Map Regression Analysis for Archaeology

AIRPHOTO SERVICES RWE

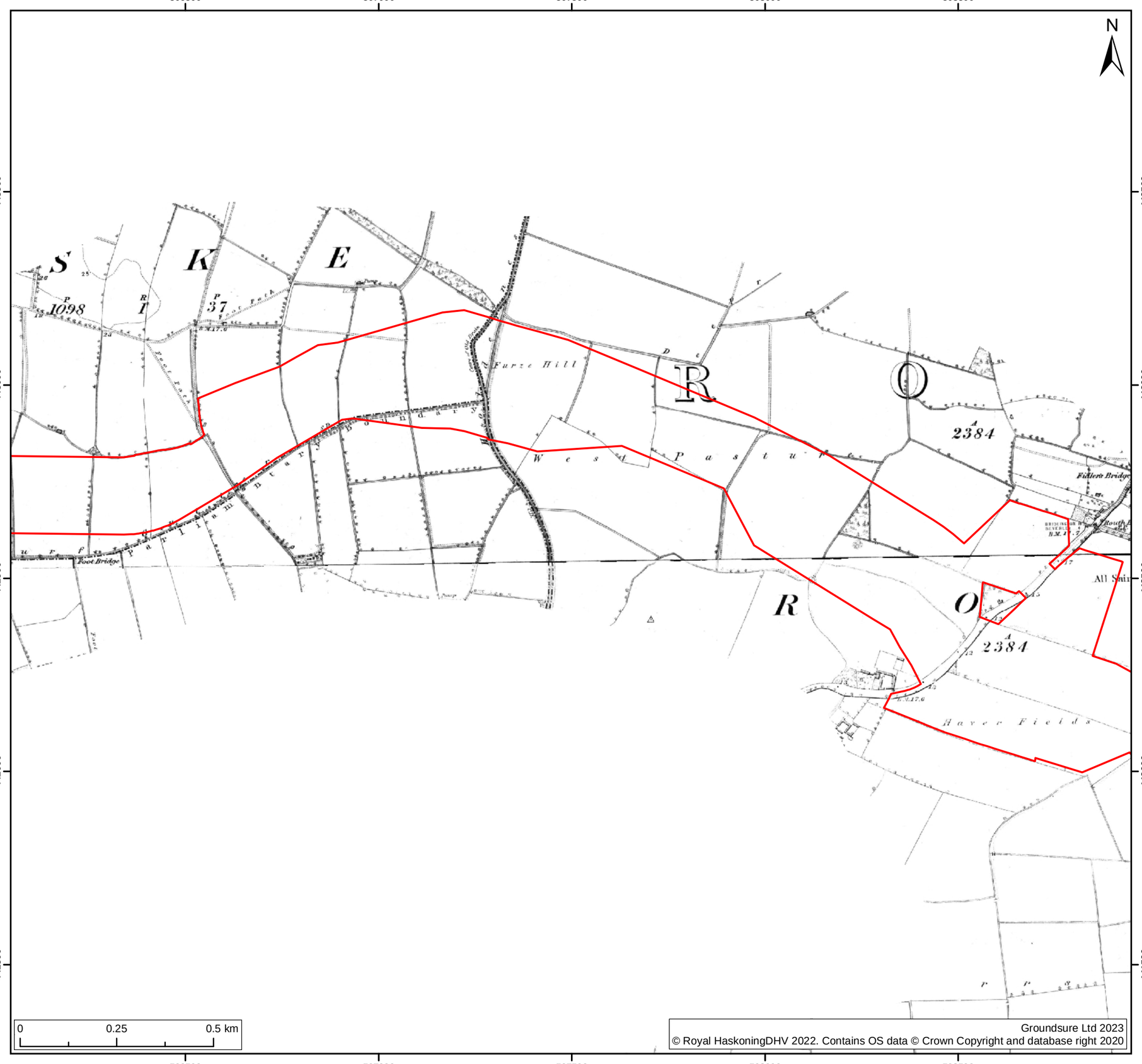

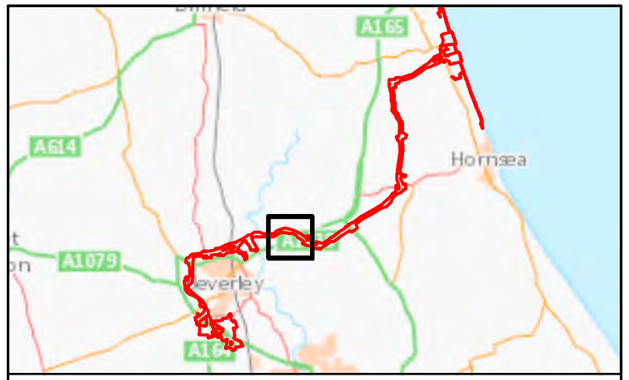

Legend:

Onshore Development Area

SUI	REV	DATE	DESCRIPTION	DRW	CHK	APR
S2	P01	21/03/2023	Suitable for Information	ASJ	CC	CC

Title:

Ordnance Survey Mapping 1850 - 1855
Page 11 of 16

Figure: 22-2-25k

Drawing No: PC2340-APS-ON-ZZ-DR-Z-0442

Co-ordinate system: British National Grid

Page Size: A3

Scale: 1:10,000

Project: Dogger Bank South Offshore Wind Farms

Report: Appendix 22.2 Assessment of Airborne and Satellite Remote Sensing Data and Map Regression Analysis for Archaeology

AIRPHOTO SERVICES RWE

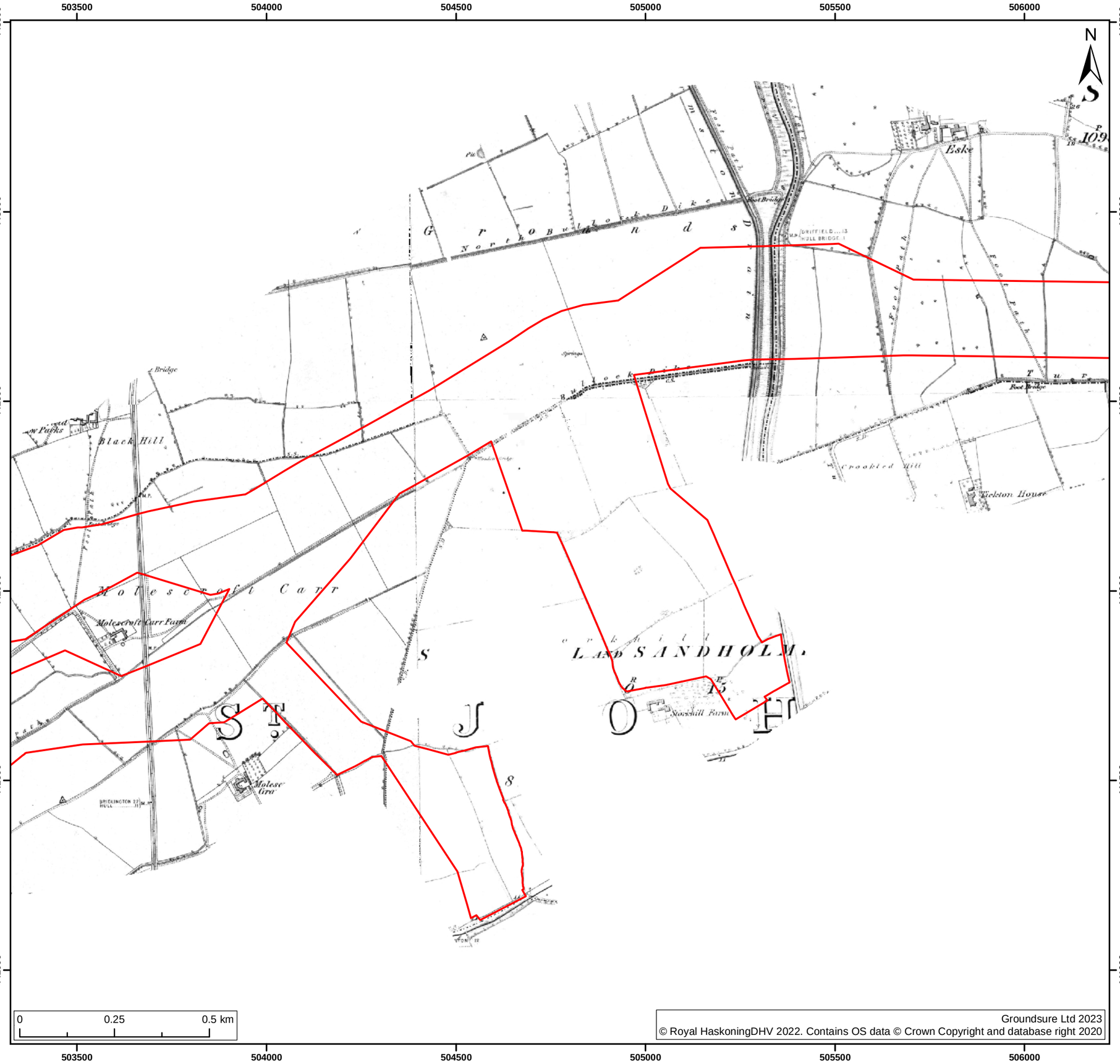

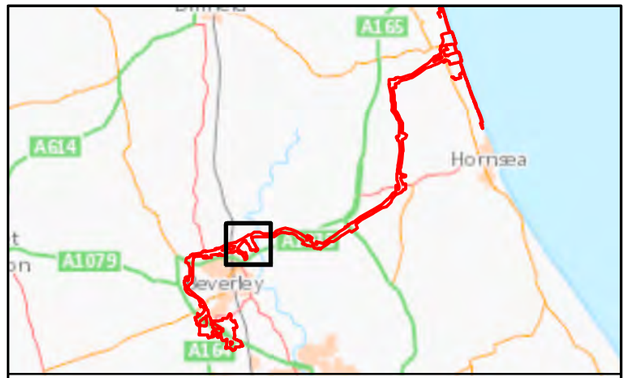

Legend:

Onshore Development Area

SUI	REV	DATE	DESCRIPTION	DRW	CHK	APR
S2	P01	21/03/2023	Suitable for Information	ASJ	CC	CC

Title:

Ordnance Survey Mapping 1850 - 1855
Page 12 of 16

Figure: 22-2-25l

Drawing No: PC2340-APS-ON-ZZ-DR-Z-0442

Co-ordinate system: British National Grid

Page Size: A3

Scale: 1:10,000

Project: Dogger Bank South Offshore Wind Farms

Report: Appendix 22.2 Assessment of Airborne and Satellite Remote Sensing Data and Map Regression Analysis for Archaeology

AIRPHOTO SERVICES RWE

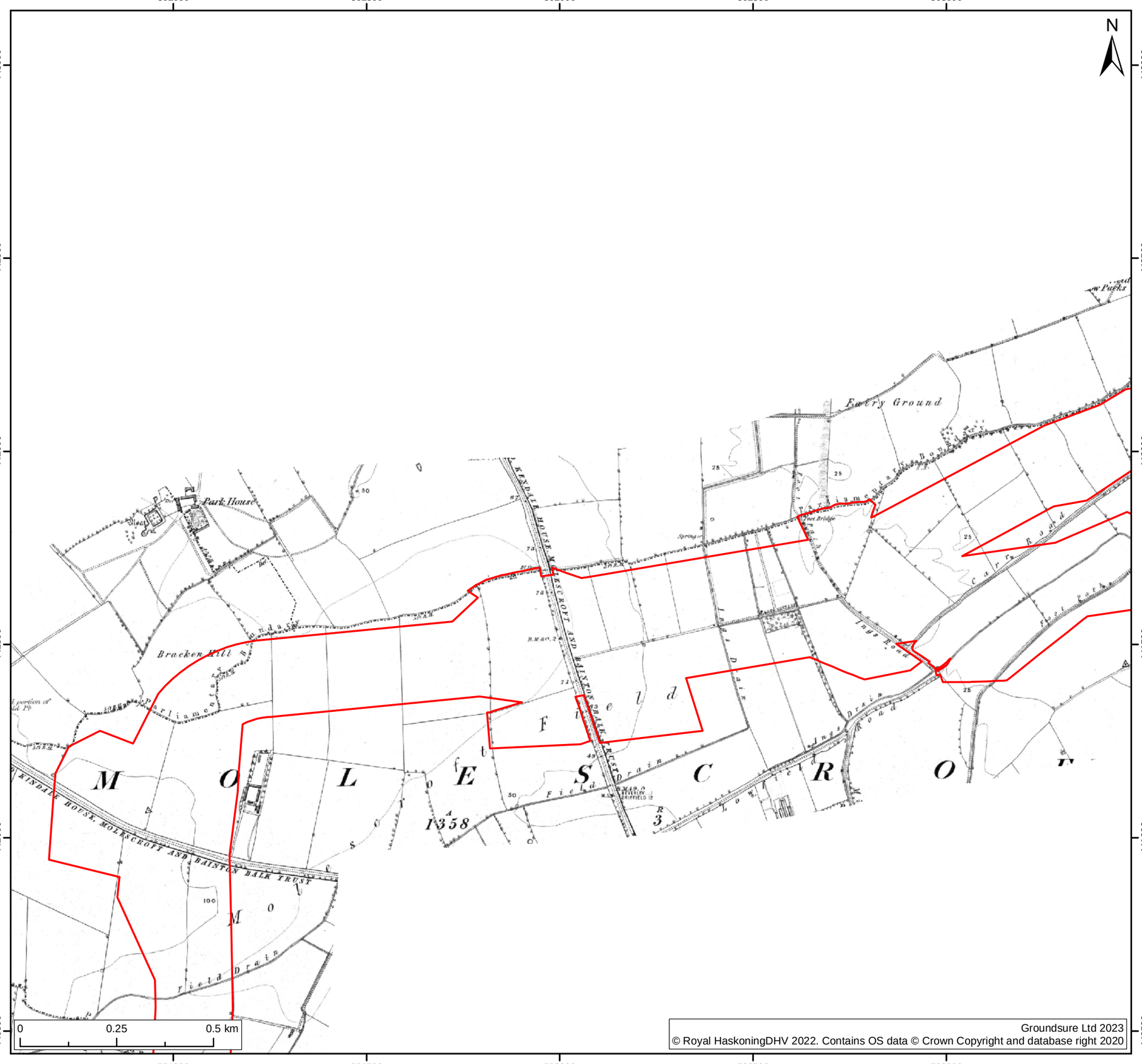

Groundsure Ltd 2023
© Royal HaskoningDHV 2022. Contains OS data © Crown Copyright and database right 2020

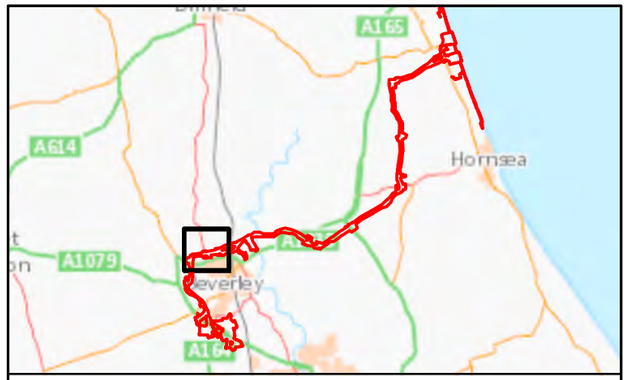

Legend:

Onshore Development Area

SUI	REV	DATE	DESCRIPTION	DRW	CHK	APR
S2	P01	21/03/2023	Suitable for Information	ASJ	CC	CC

Title:

Ordnance Survey Mapping 1850 - 1855
Page 13 of 16

Figure: 22-2-25m

Drawing No: PC2340-APS-ON-ZZ-DR-Z-0442

Co-ordinate system: British National Grid

Page Size: A3

Scale: 1:10,000

Project: Dogger Bank South Offshore Wind Farms

Report: Appendix 22.2 Assessment of Airborne and Satellite Remote Sensing Data and Map Regression Analysis for Archaeology

AIRPHOTO SERVICES RWE

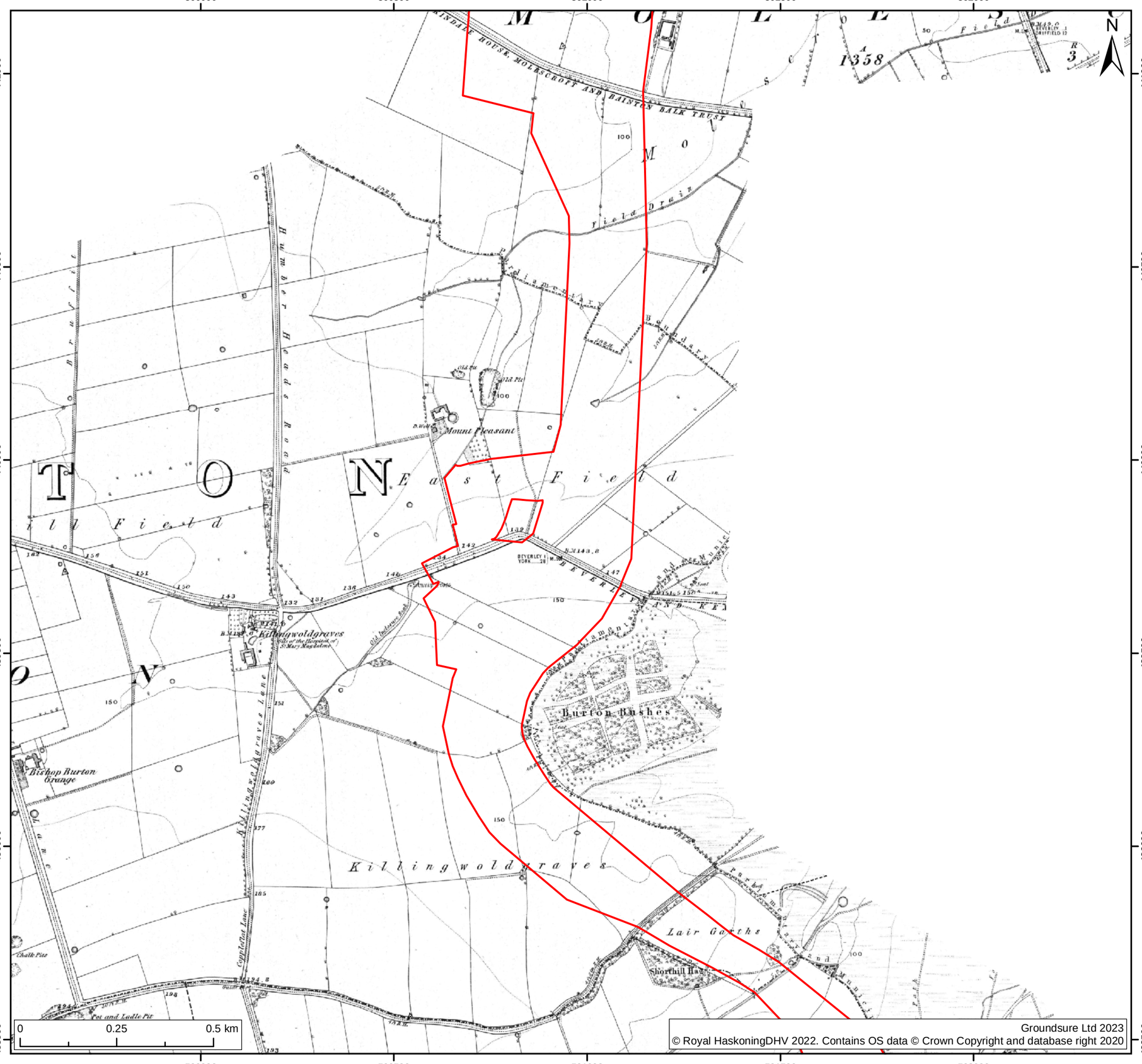

Groundsure Ltd 2023
© Royal HaskoningDHV 2022. Contains OS data © Crown Copyright and database right 2020

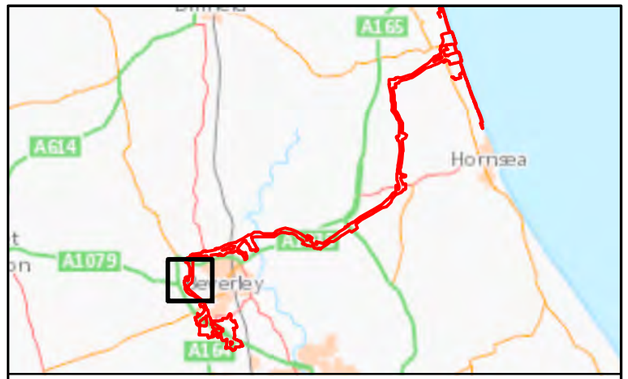

Legend:

Onshore Development Area

SUI	REV	DATE	DESCRIPTION	DRW	CHK	APR
S2	P01	21/03/2023	Suitable for Information	ASJ	CC	CC

Title:

Ordnance Survey Mapping 1850 - 1855
Page 14 of 16

Figure: 22-2-25n

Drawing No: PC2340-APS-ON-ZZ-DR-Z-0442

Co-ordinate system: British National Grid

Page Size: A3

Scale: 1:10,000

Project: Dogger Bank South Offshore Wind Farms

Report: Appendix 22.2 Assessment of Airborne and Satellite Remote Sensing Data and Map Regression Analysis for Archaeology

AIRPHOTO SERVICES RWE

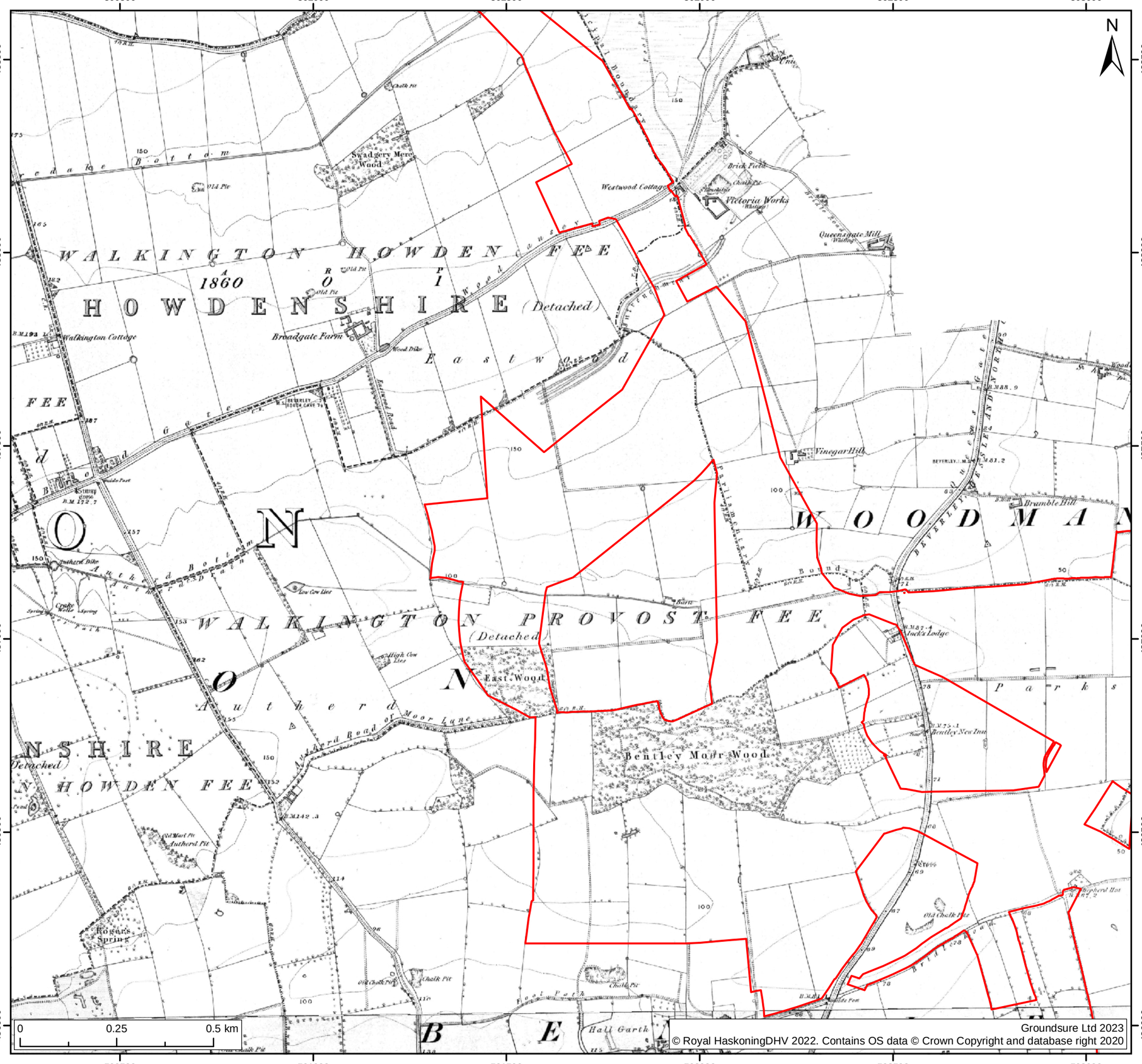

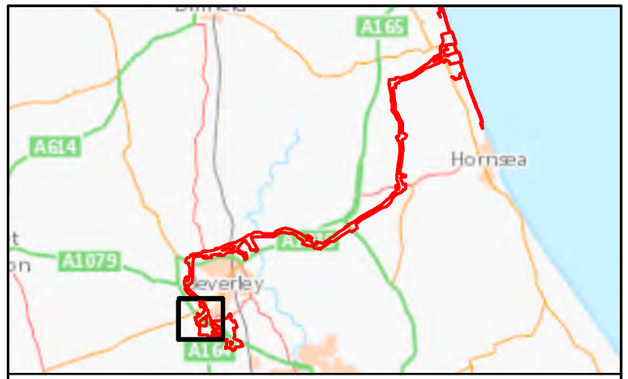

Legend:

Onshore Development Area

SUI	REV	DATE	DESCRIPTION	DRW	CHK	APR
S2	P01	21/03/2023	Suitable for Information	ASJ	CC	CC

Title:

Ordnance Survey Mapping 1850 - 1855
Page 15 of 16

Figure: 22-2-25o

Drawing No: PC2340-APS-ON-ZZ-DR-Z-0442

Co-ordinate system: British National Grid

Page Size: A3

Scale: 1:10,000

Project: Dogger Bank South Offshore Wind Farms

Report: Appendix 22.2 Assessment of Airborne and Satellite Remote Sensing Data and Map Regression Analysis for Archaeology

AIRPHOTO SERVICES RWE

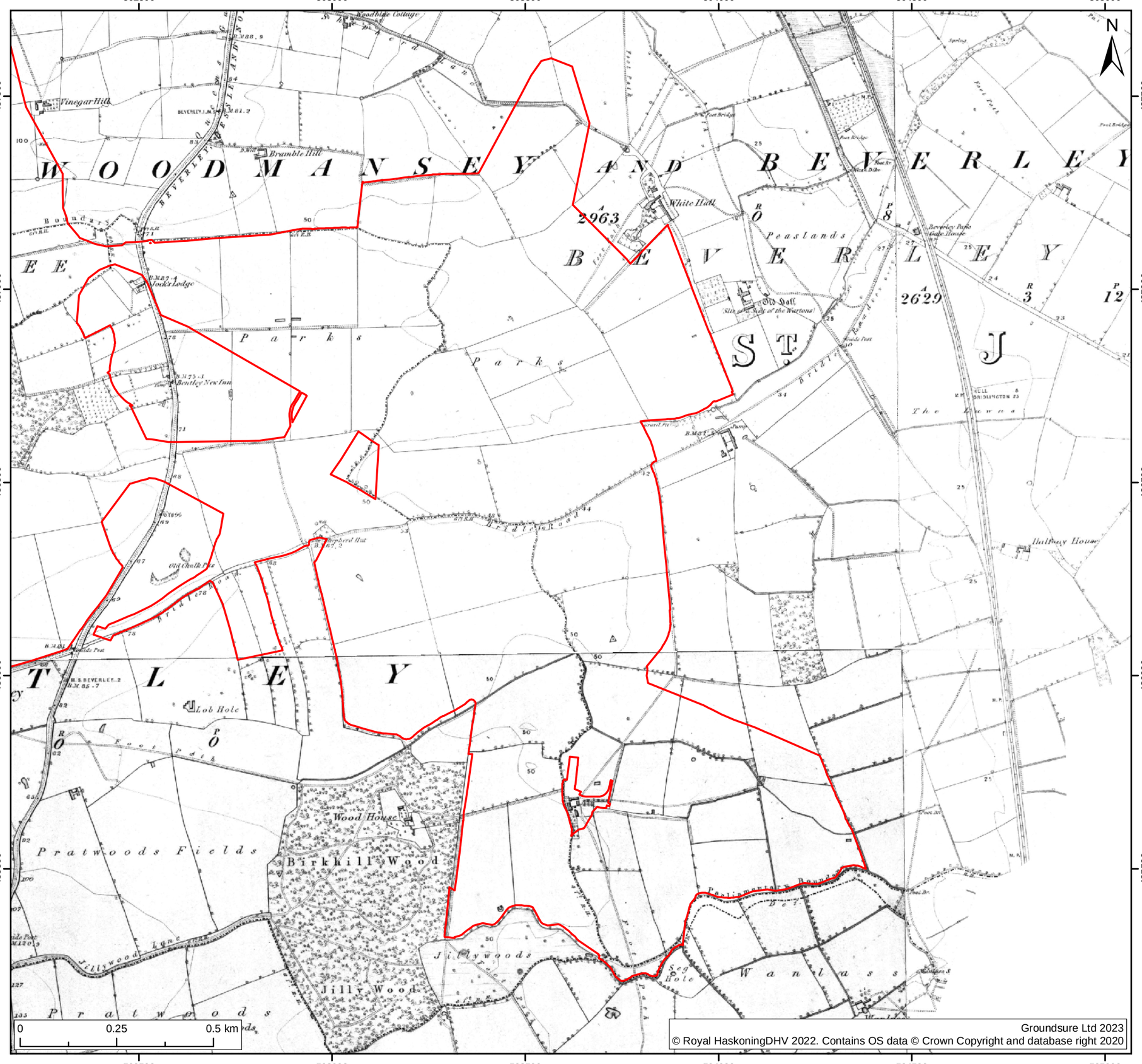

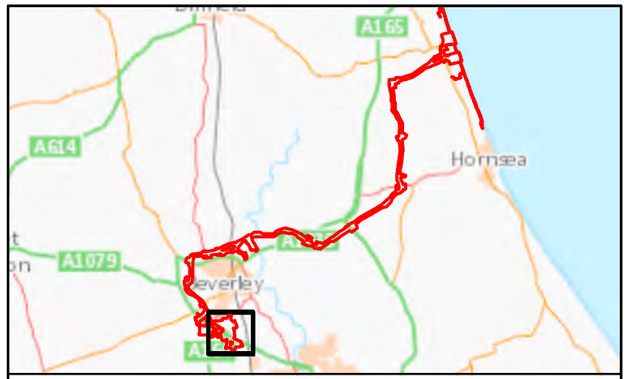

Legend:

Onshore Development Area

SUI	REV	DATE	DESCRIPTION	DRW	CHK	APR
S2	P01	21/03/2023	Suitable for Information	ASJ	CC	CC

Title:

Ordnance Survey Mapping 1850 - 1855
Page 16 of 16

Figure: 22-2-25p

Drawing No: PC2340-APS-ON-ZZ-DR-Z-0442

Co-ordinate system: British National Grid

Page Size: A3

Scale: 1:10,000

Project: Dogger Bank South Offshore Wind Farms

Report: Appendix 22.2 Assessment of Airborne and Satellite Remote Sensing Data and Map Regression Analysis for Archaeology

AIRPHOTO SERVICES RWE

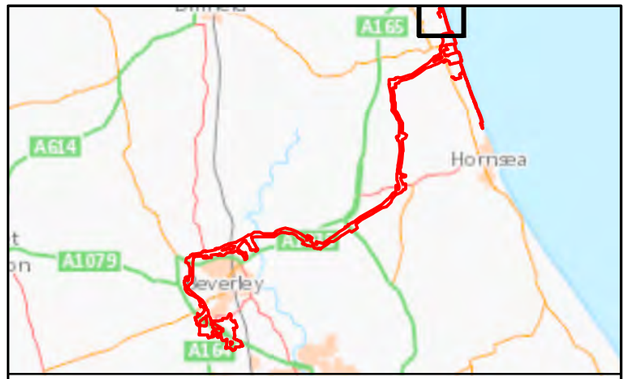

Legend:

Onshore Development Area

SUI	REV	DATE	DESCRIPTION	DRW	CHK	APR
S2	P01	21/03/2023	Suitable for Information	ASJ	CC	CC

Title:

Ordnance Survey Mapping 1889 - 1895
Page 1 of 16

Figure: 22-2-26a

Drawing No: PC2340-APS-ON-ZZ-DR-Z-0443

Co-ordinate system: British National Grid

Page Size: A3

Scale: 1:10,000

Project: Dogger Bank South Offshore Wind Farms

Report: Appendix 22.2 Assessment of Airborne and Satellite Remote Sensing Data and Map Regression Analysis for Archaeology

AIRPHOTO SERVICES RWE

Groundsure Ltd 2023
© Royal HaskoningDHV 2022. Contains OS data © Crown Copyright and database right 2020

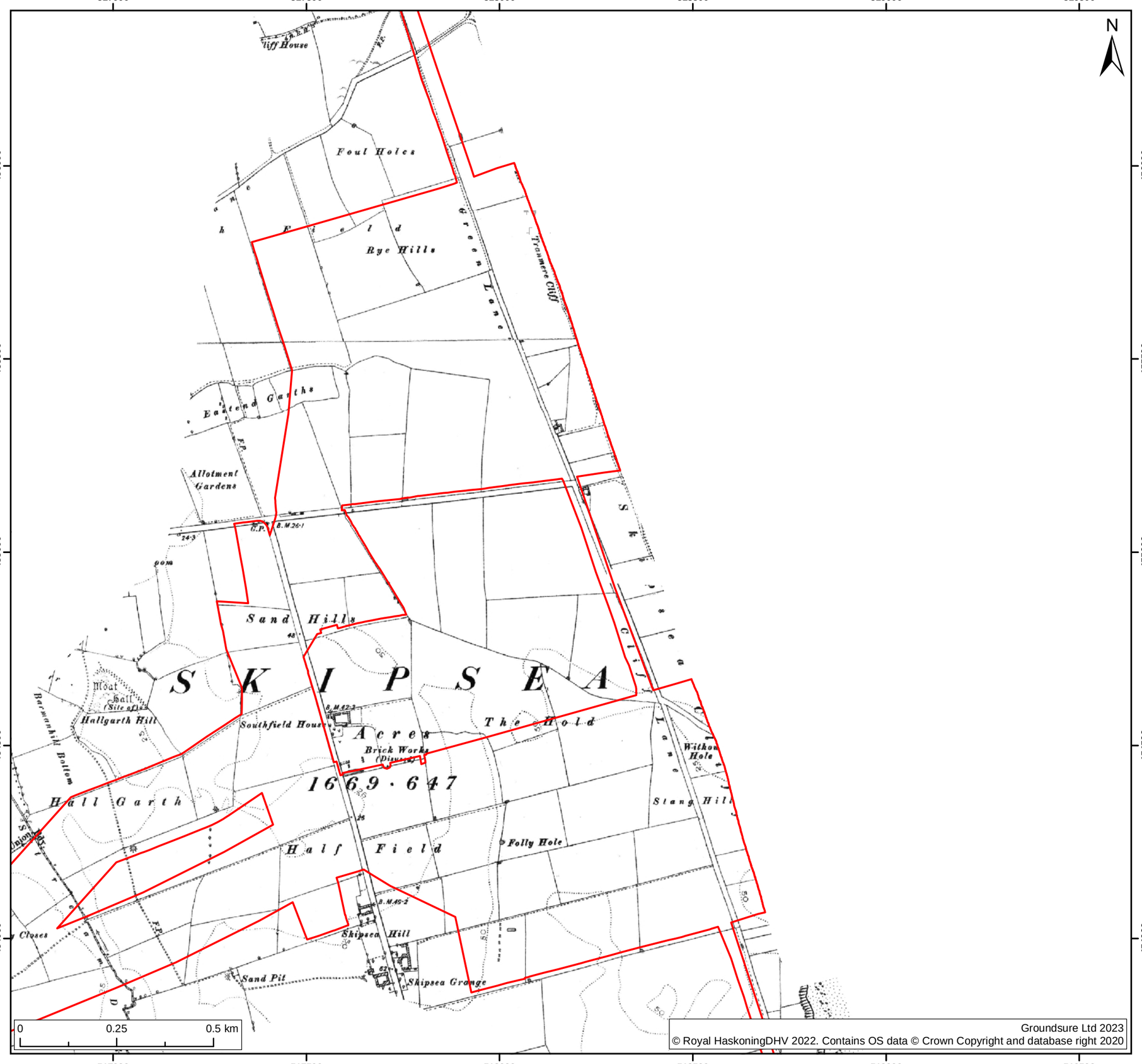

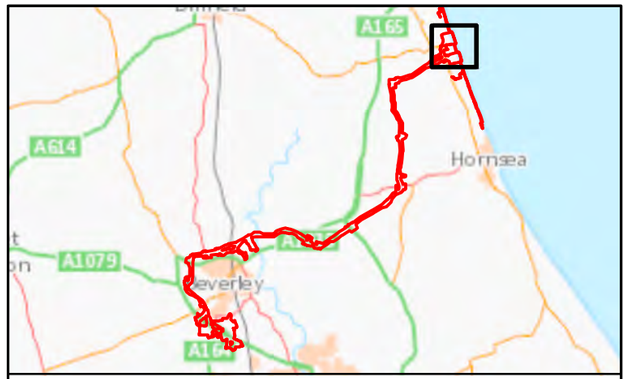

Legend:

Onshore Development Area

SUI	REV	DATE	DESCRIPTION	DRW	CHK	APR
S2	P01	21/03/2023	Suitable for Information	ASJ	CC	CC

Title:

Ordnance Survey Mapping 1889 - 1895
Page 2 of 16

Figure: 22-2-26b

Drawing No: PC2340-APS-ON-ZZ-DR-Z-0443

Co-ordinate system: British National Grid

Page Size: A3

Scale: 1:10,000

Project: Dogger Bank South Offshore Wind Farms

Report: Appendix 22.2 Assessment of Airborne and Satellite Remote Sensing Data and Map Regression Analysis for Archaeology

AIRPHOTO SERVICES RWE

Groundsure Ltd 2023
© Royal HaskoningDHV 2022. Contains OS data © Crown Copyright and database right 2020

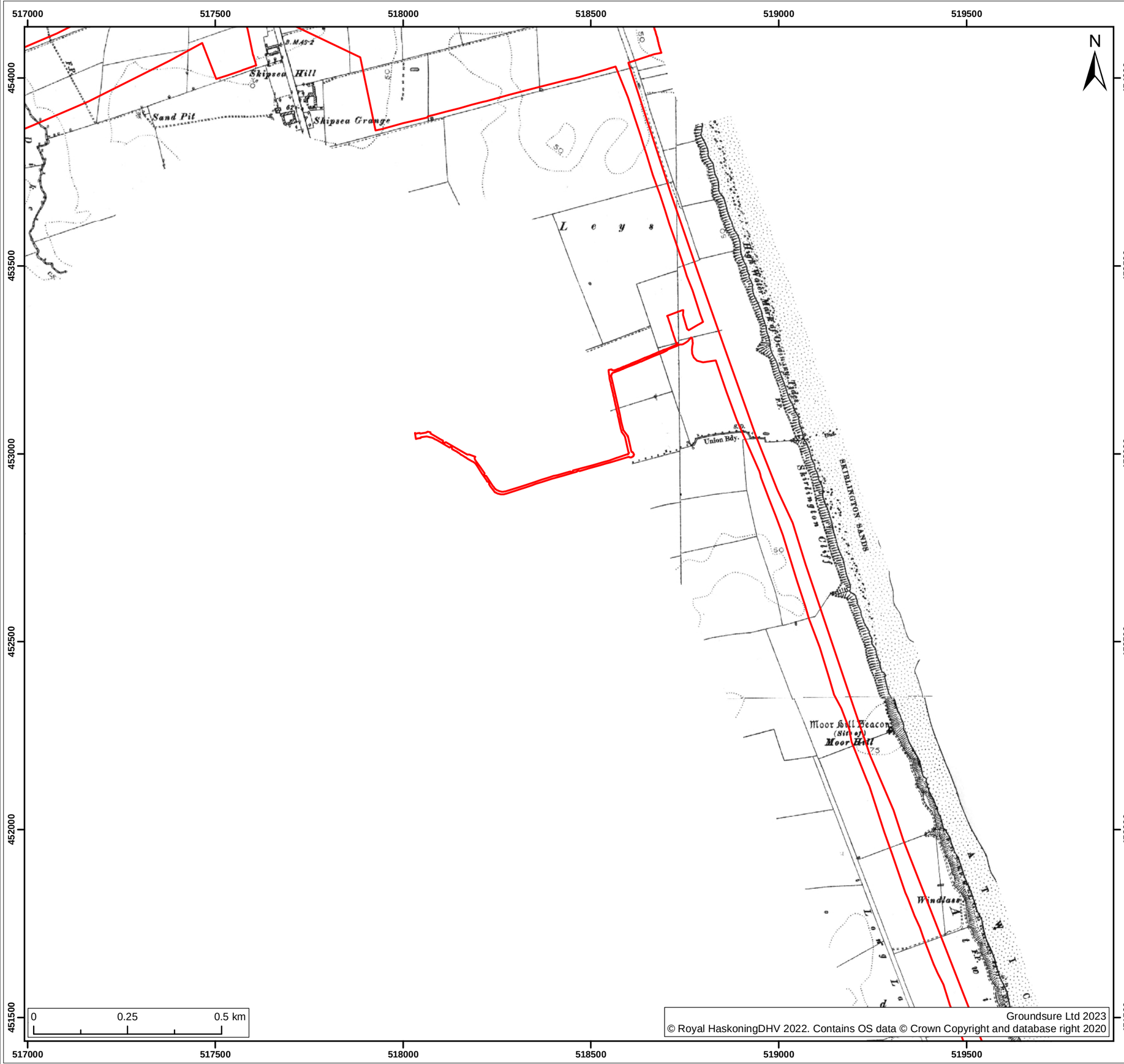

Groundsure Ltd 2023
© Royal HaskoningDHV 2022. Contains OS data © Crown Copyright and database right 2020

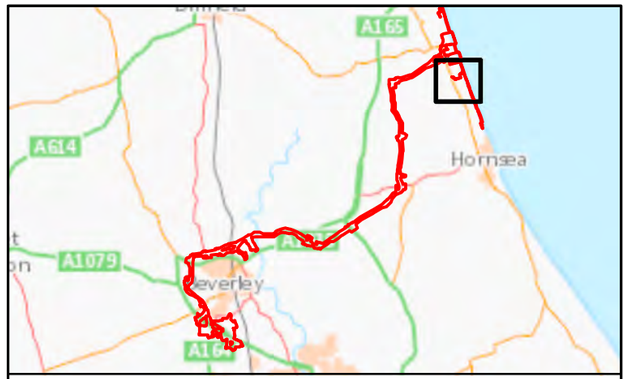

Legend:

Onshore Development Area

SUI	REV	DATE	DESCRIPTION	DRW	CHK	APR
S2	P01	21/03/2023	Suitable for Information	ASJ	CC	CC

Title:

Ordnance Survey Mapping 1889 - 1895
Page 3 of 16

Figure: 22-2-26c

Drawing No: PC2340-APS-ON-ZZ-DR-Z-0443

Co-ordinate system: British National Grid

Page Size: A3

Scale: 1:10,000

Project: Dogger Bank South Offshore Wind Farms

Report: Appendix 22.2 Assessment of Airborne and Satellite Remote Sensing Data and Map Regression Analysis for Archaeology

AIRPHOTO SERVICES RWE

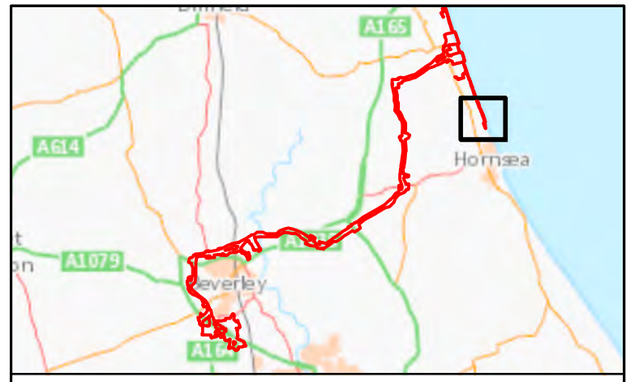

Legend:

Onshore Development Area

SUI	REV	DATE	DESCRIPTION	DRW	CHK	APR
S2	P01	21/03/2023	Suitable for Information	ASJ	CC	CC

Title:

Ordnance Survey Mapping 1889 - 1895
Page 4 of 16

Figure: 22-2-26d

Drawing No: PC2340-APS-ON-ZZ-DR-Z-0443

Co-ordinate system: British National Grid

Page Size: A3

Scale: 1:10,000

Project: Dogger Bank South Offshore Wind Farms

Report: Appendix 22.2 Assessment of Airborne and Satellite Remote Sensing Data and Map Regression Analysis for Archaeology

AIRPHOTO SERVICES RWE

Groundsure Ltd 2023
© Royal HaskoningDHV 2022. Contains OS data © Crown Copyright and database right 2020

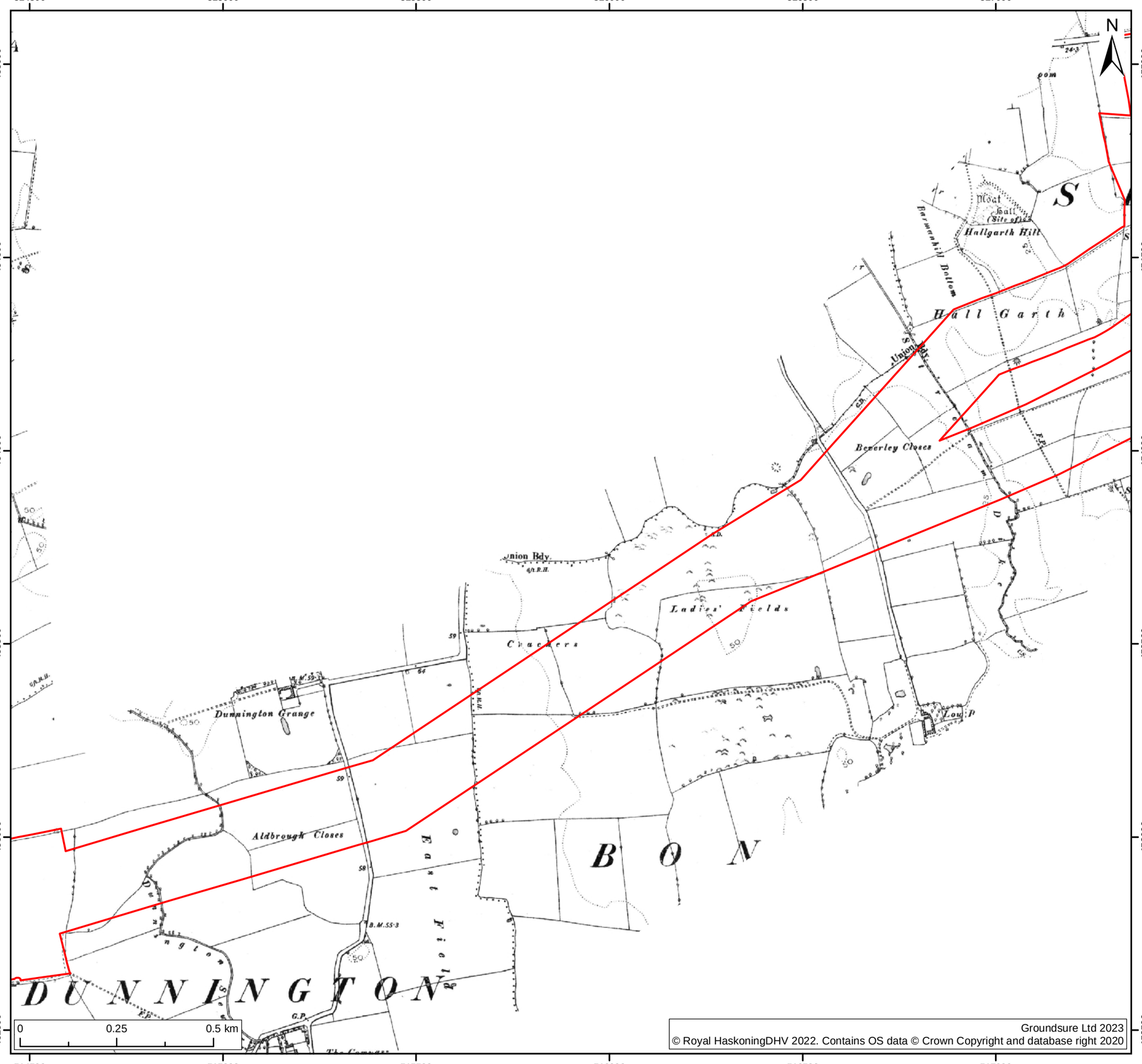

Groundsure Ltd 2023
© Royal HaskoningDHV 2022. Contains OS data © Crown Copyright and database right 2020

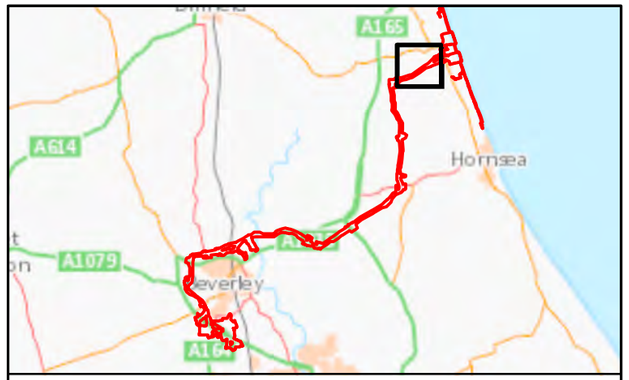

Legend:

Onshore Development Area

SUI	REV	DATE	DESCRIPTION	DRW	CHK	APR
S2	P01	21/03/2023	Suitable for Information	ASJ	CC	CC

Title:

Ordnance Survey Mapping 1889 - 1895
Page 5 of 16

Figure: 22-2-26e

Drawing No: PC2340-APS-ON-ZZ-DR-Z-0443

Co-ordinate system: British National Grid

Page Size: A3

Scale: 1:10,000

Project: Dogger Bank South Offshore Wind Farms

Report: Appendix 22.2 Assessment of Airborne and Satellite Remote Sensing Data and Map Regression Analysis for Archaeology

AIRPHOTO SERVICES RWE

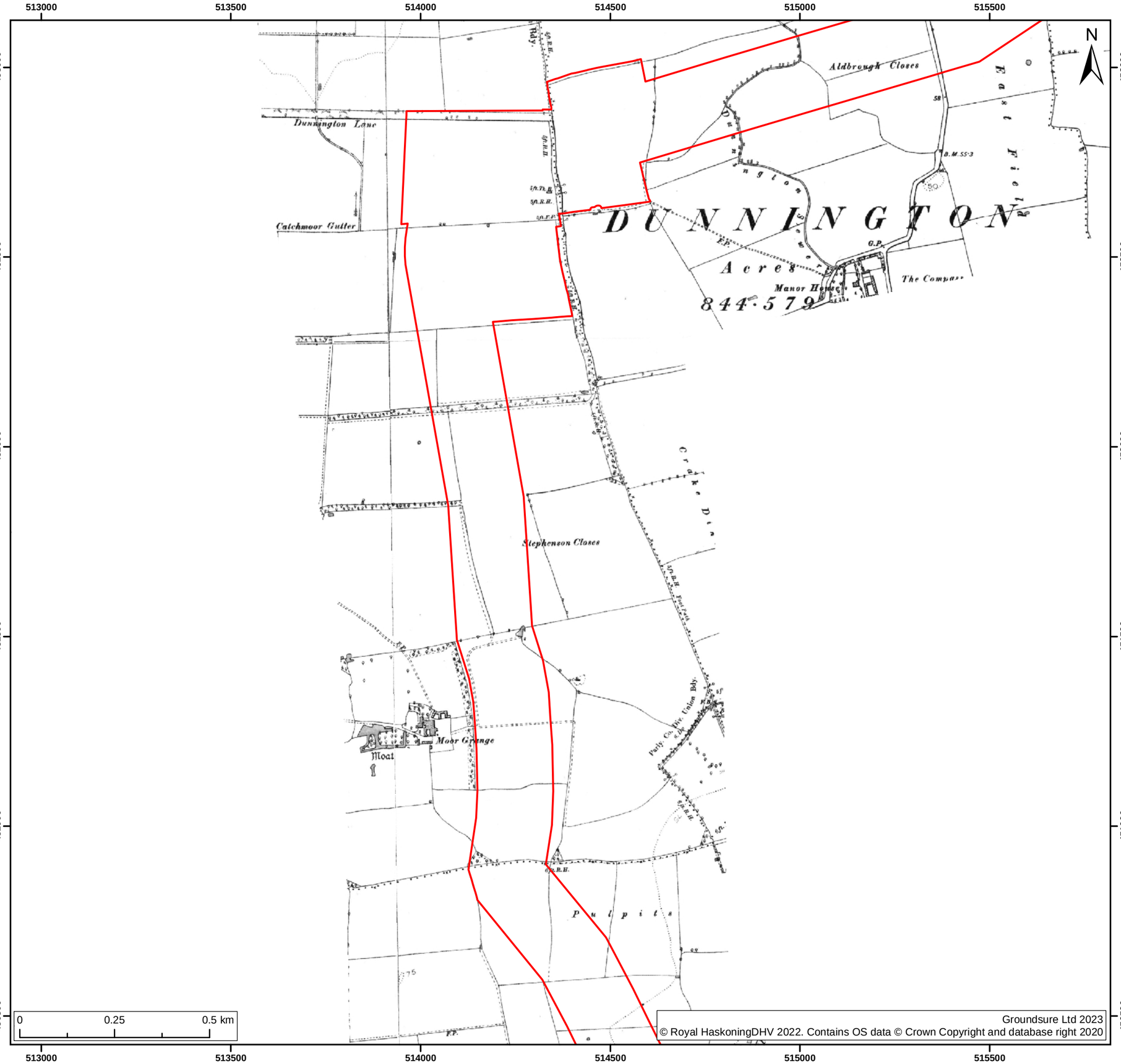

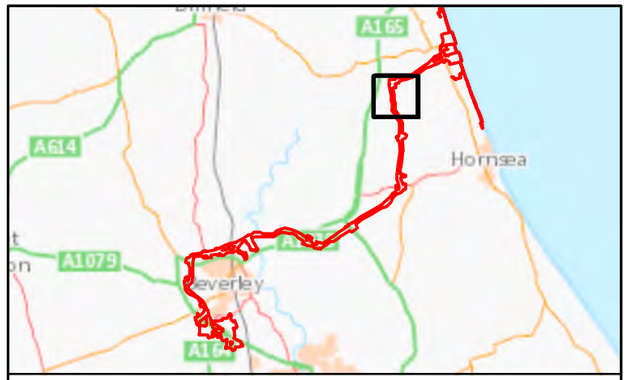

Legend:

Onshore Development Area

SUI	REV	DATE	DESCRIPTION	DRW	CHK	APR
S2	P01	21/03/2023	Suitable for Information	ASJ	CC	CC

Title:

Ordnance Survey Mapping 1889 - 1895
Page 6 of 16

Figure: 22-2-26f

Drawing No: PC2340-APS-ON-ZZ-DR-Z-0443

Co-ordinate system: British National Grid

Page Size: A3

Scale: 1:10,000

Project: Dogger Bank South Offshore Wind Farms

Report: Appendix 22.2 Assessment of Airborne and Satellite Remote Sensing Data and Map Regression Analysis for Archaeology

AIRPHOTO SERVICES RWE

Groundsure Ltd 2023
© Royal HaskoningDHV 2022. Contains OS data © Crown Copyright and database right 2020

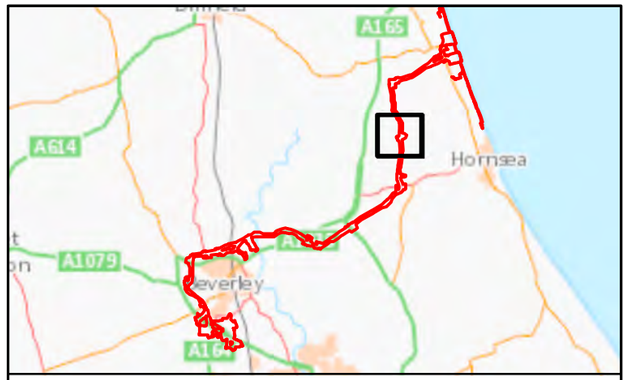

Legend:

Onshore Development Area

SUI	REV	DATE	DESCRIPTION	DRW	CHK	APR
S2	P01	21/03/2023	Suitable for Information	ASJ	CC	CC

Title:

Ordnance Survey Mapping 1889 - 1895
Page 7 of 16

Figure: 22-2-26g

Drawing No: PC2340-APS-ON-ZZ-DR-Z-0443

Co-ordinate system: British National Grid

Page Size: A3

Scale: 1:10,000

Project: Dogger Bank South Offshore Wind Farms

Report: Appendix 22.2 Assessment of Airborne and Satellite Remote Sensing Data and Map Regression Analysis for Archaeology

AIRPHOTO SERVICES RWE

Groundsure Ltd 2023
© Royal HaskoningDHV 2022. Contains OS data © Crown Copyright and database right 2020

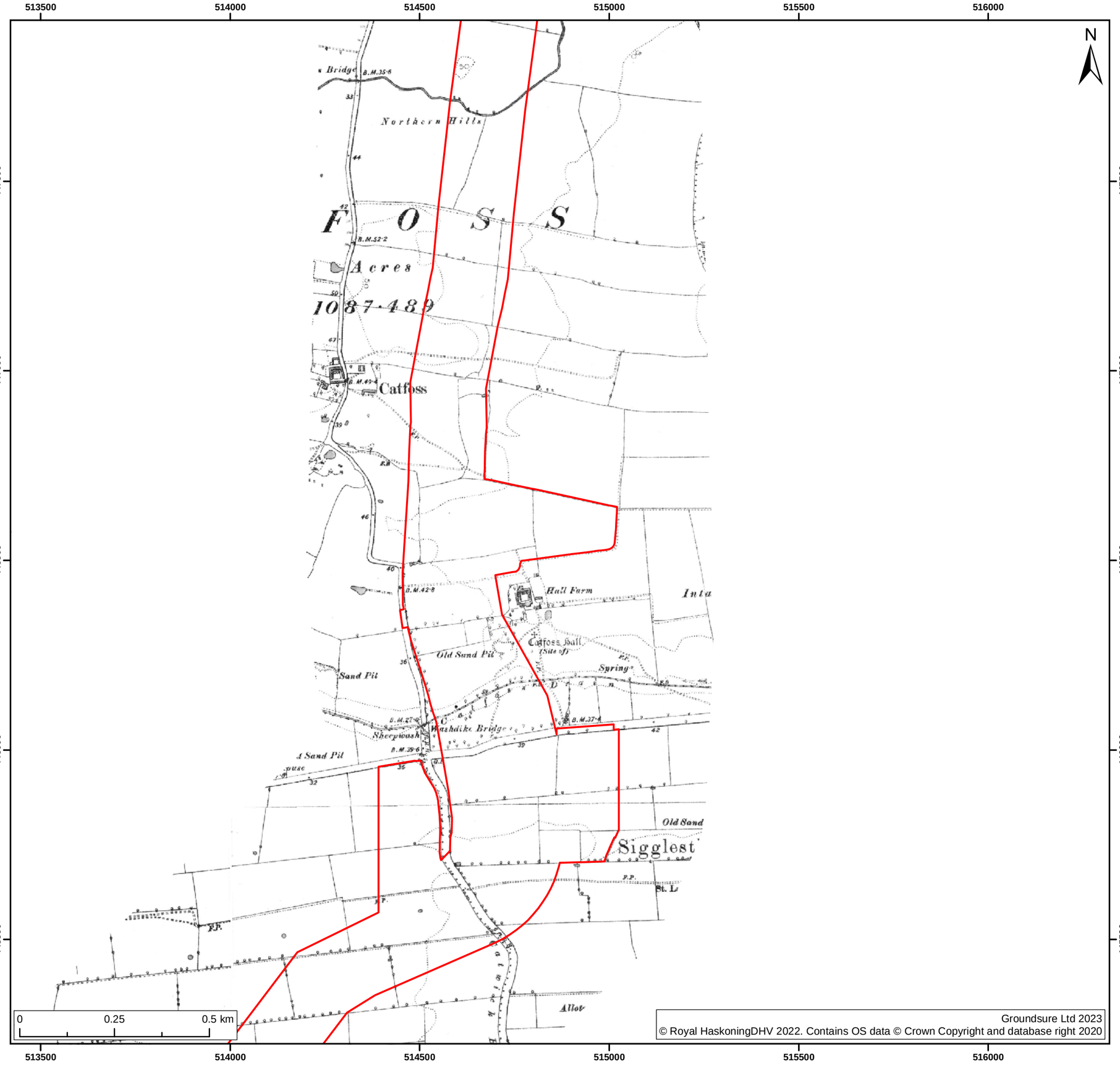

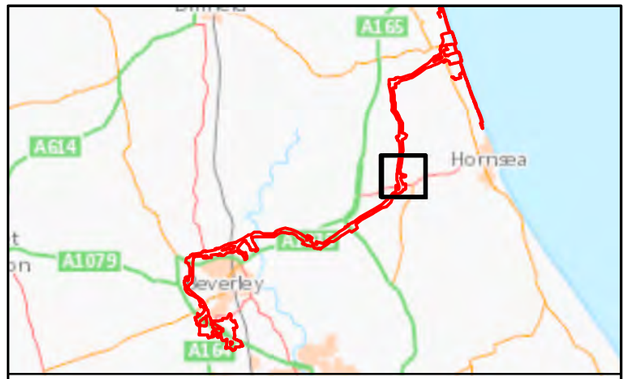

Legend:

Onshore Development Area

SUI	REV	DATE	DESCRIPTION	DRW	CHK	APR
S2	P01	21/03/2023	Suitable for Information	ASJ	CC	CC

Title:

Ordnance Survey Mapping 1889 - 1895
Page 8 of 16

Figure: 22-2-26h

Drawing No: PC2340-APS-ON-ZZ-DR-Z-0443

Co-ordinate system: British National Grid

Page Size: A3

Scale: 1:10,000

Project: Dogger Bank South Offshore Wind Farms

Report: Appendix 22.2 Assessment of Airborne and Satellite Remote Sensing Data and Map Regression Analysis for Archaeology

AIRPHOTO SERVICES RWE

Groundsure Ltd 2023
© Royal HaskoningDHV 2022. Contains OS data © Crown Copyright and database right 2020

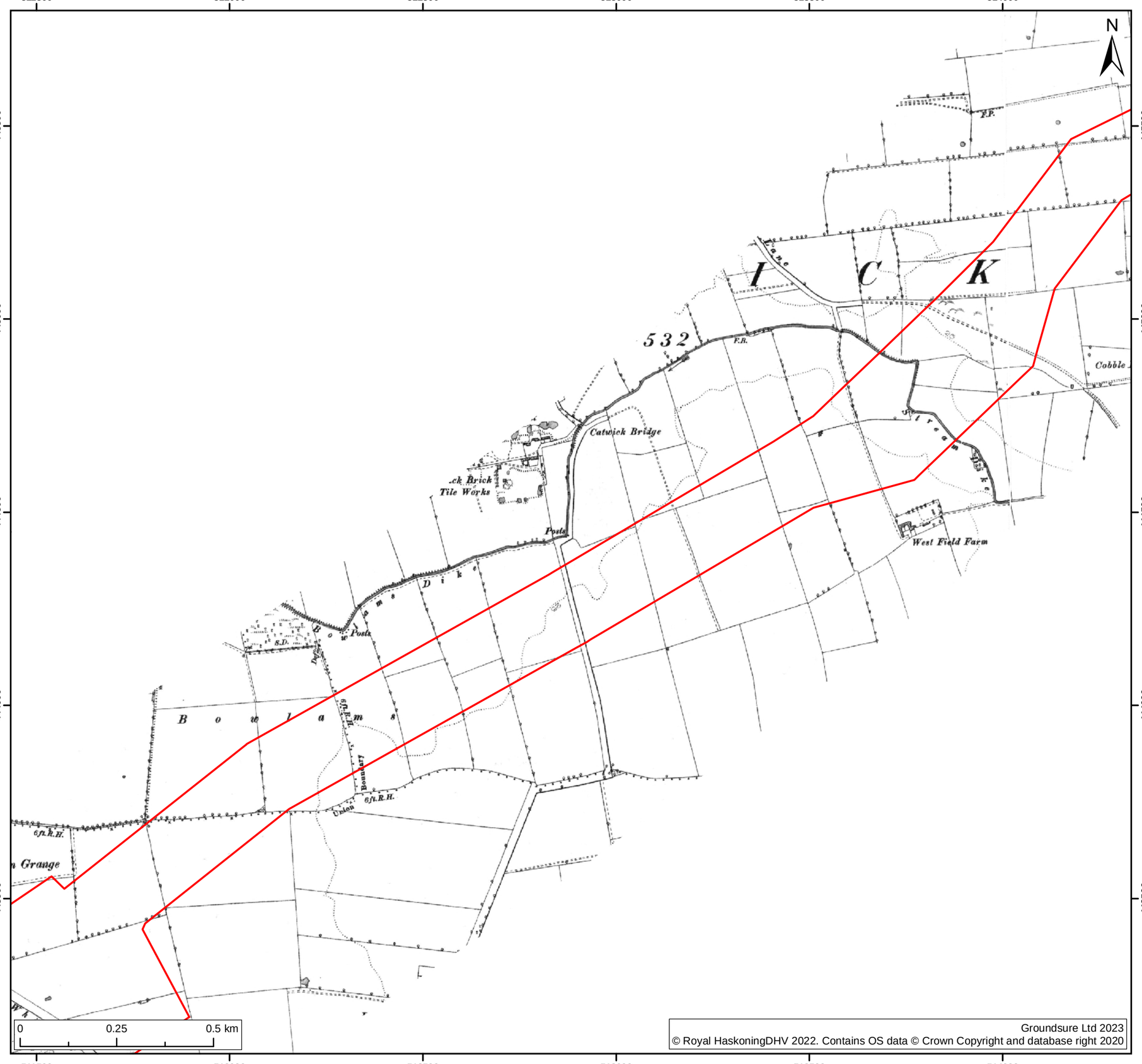

Groundsure Ltd 2023
© Royal HaskoningDHV 2022. Contains OS data © Crown Copyright and database right 2020

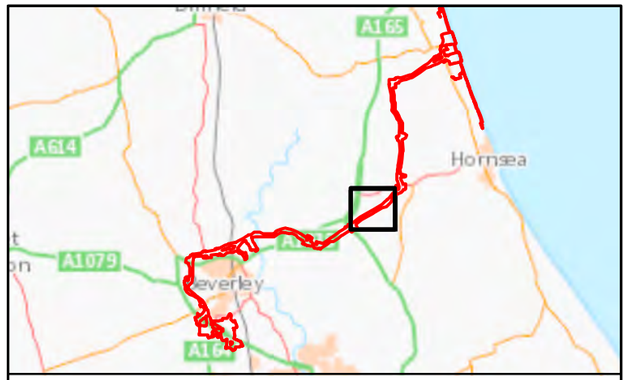

Legend:

Onshore Development Area

SUI	REV	DATE	DESCRIPTION	DRW	CHK	APR
S2	P01	21/03/2023	Suitable for Information	ASJ	CC	CC

Title:

Ordnance Survey Mapping 1889 - 1895
Page 9 of 16

Figure: 22-2-26i

Drawing No: PC2340-APS-ON-ZZ-DR-Z-0443

Co-ordinate system: British National Grid

Page Size: A3

Scale: 1:10,000

Project: Dogger Bank South Offshore Wind Farms

Report: Appendix 22.2 Assessment of Airborne and Satellite Remote Sensing Data and Map Regression Analysis for Archaeology

AIRPHOTO SERVICES RWE

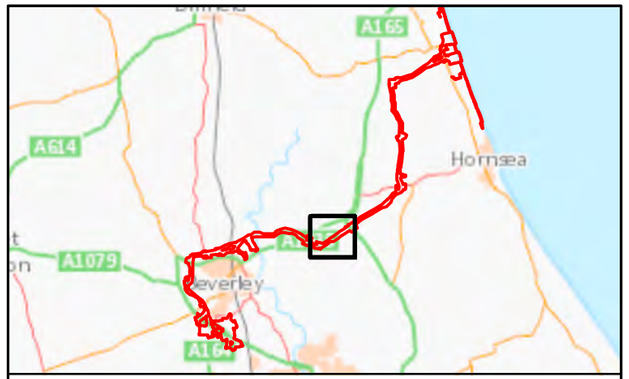

Legend:

Onshore Development Area

SUI	REV	DATE	DESCRIPTION	DRW	CHK	APR
S2	P01	21/03/2023	Suitable for Information	ASJ	CC	CC

Title:

Ordnance Survey Mapping 1889 - 1895
Page 10 of 16

Figure: 22-2-26j

Drawing No: PC2340-APS-ON-ZZ-DR-Z-0443

Co-ordinate system: British National Grid

Page Size: A3

Scale: 1:10,000

Project: Dogger Bank South Offshore Wind Farms

Report: Appendix 22.2 Assessment of Airborne and Satellite Remote Sensing Data and Map Regression Analysis for Archaeology

AIRPHOTO SERVICES RWE

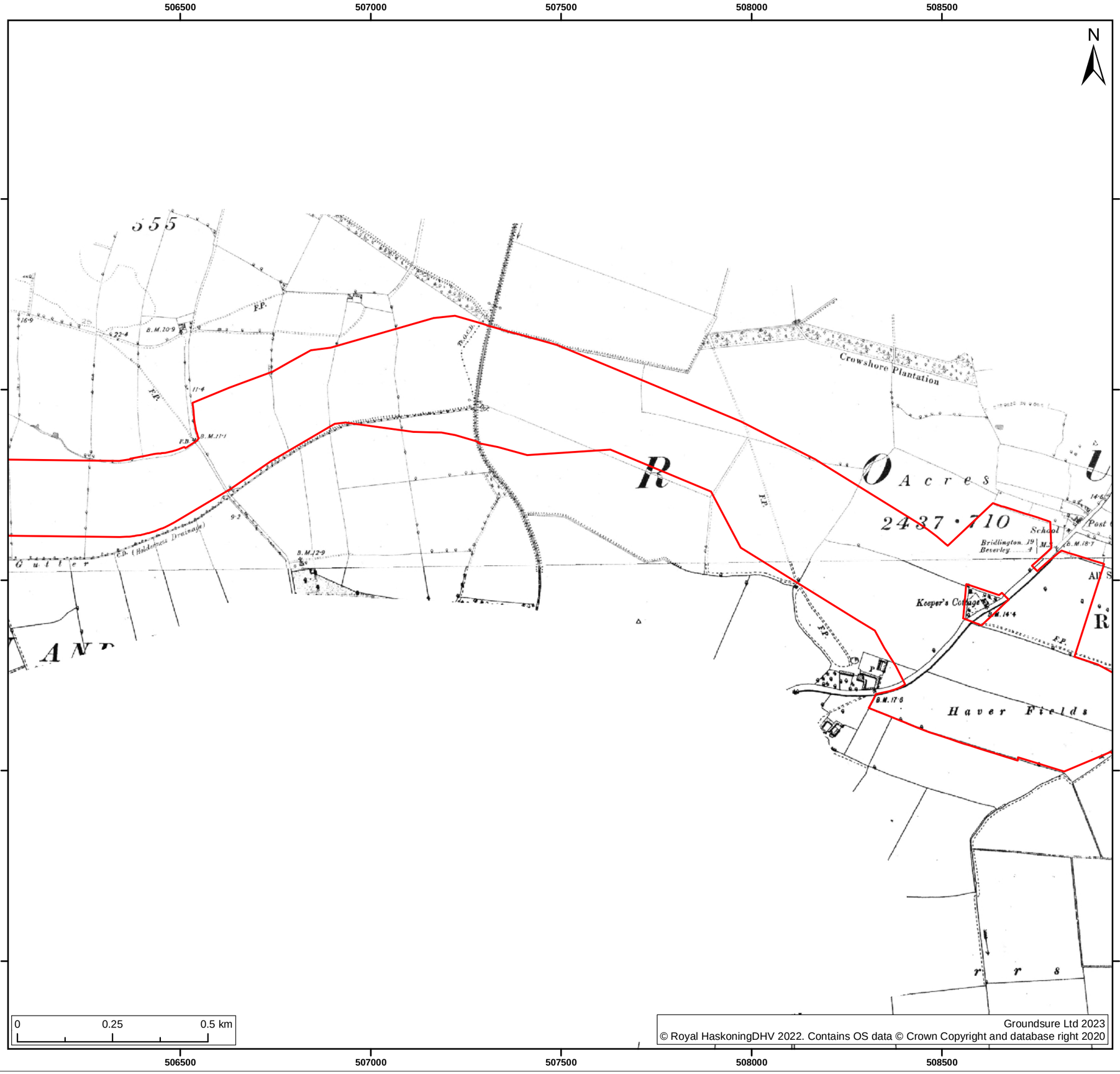

Groundsure Ltd 2023
© Royal HaskoningDHV 2022. Contains OS data © Crown Copyright and database right 2020

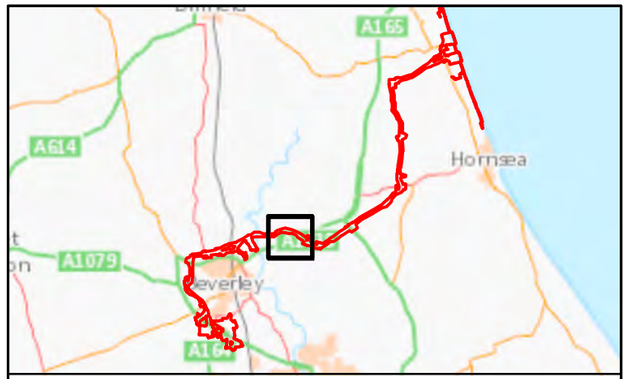

Legend:

Onshore Development Area

SUI	REV	DATE	DESCRIPTION	DRW	CHK	APR
S2	P01	21/03/2023	Suitable for Information	ASJ	CC	CC

Title:

Ordnance Survey Mapping 1889 - 1895
Page 11 of 16

Figure: 22-2-26k

Drawing No: PC2340-APS-ON-ZZ-DR-Z-0443

Co-ordinate system: British National Grid

Page Size: A3

Scale: 1:10,000

Project: Dogger Bank South Offshore Wind Farms

Report: Appendix 22.2 Assessment of Airborne and Satellite Remote Sensing Data and Map Regression Analysis for Archaeology

AIRPHOTO SERVICES RWE

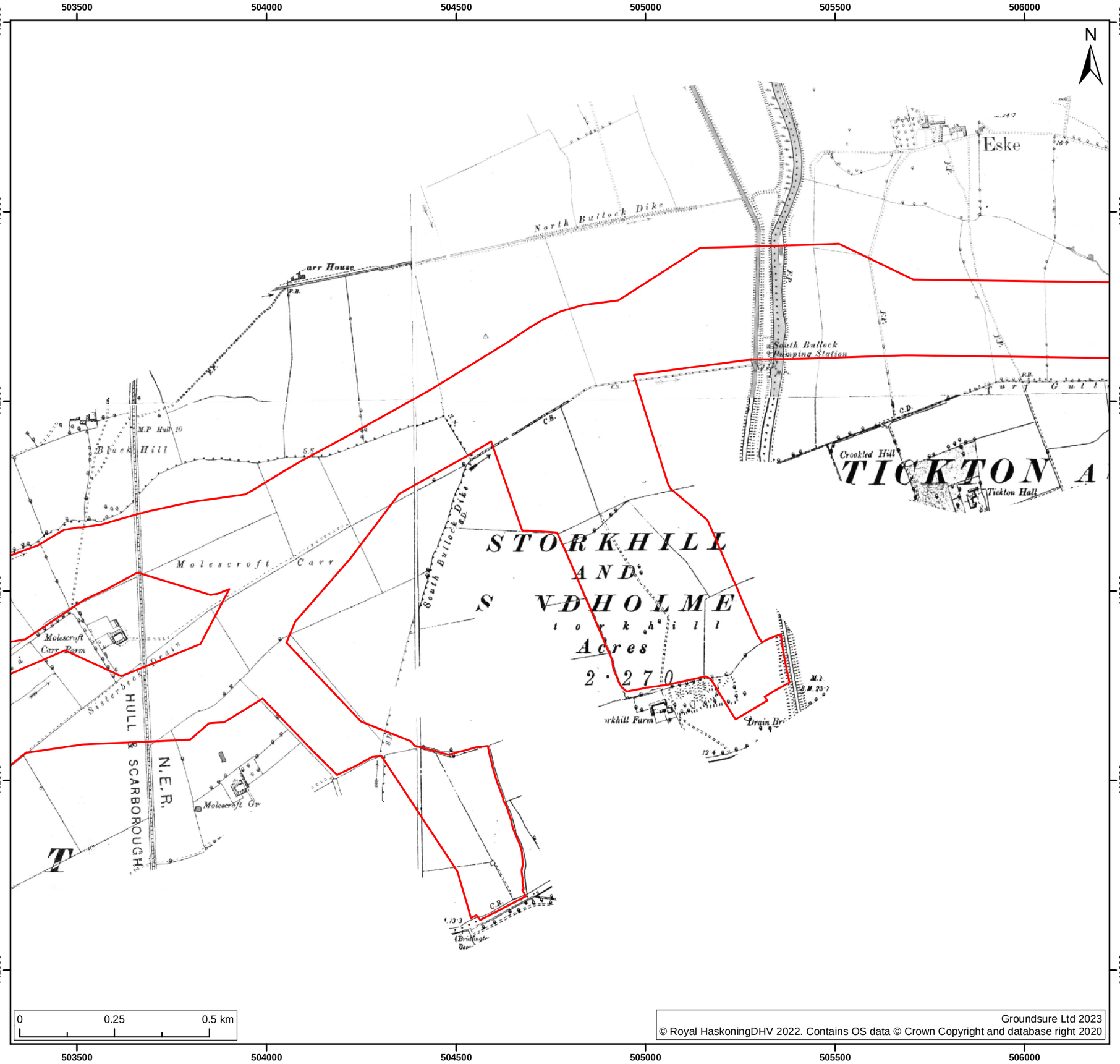

Groundsure Ltd 2023
© Royal HaskoningDHV 2022. Contains OS data © Crown Copyright and database right 2020

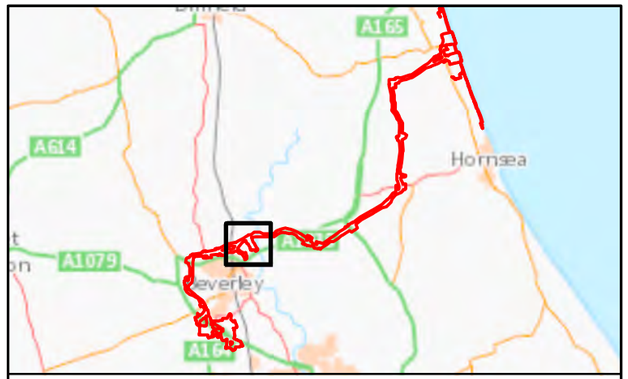

Legend:

Onshore Development Area

SUI	REV	DATE	DESCRIPTION	DRW	CHK	APR
S2	P01	21/03/2023	Suitable for Information	ASJ	CC	CC

Title:

Ordnance Survey Mapping 1889 - 1895
Page 12 of 16

Figure: 22-2-26I

Drawing No: PC2340-APS-ON-ZZ-DR-Z-0443

Co-ordinate system: British National Grid

Page Size: A3

Scale: 1:10,000

Project: Dogger Bank South Offshore Wind Farms

Report: Appendix 22.2 Assessment of Airborne and Satellite Remote Sensing Data and Map Regression Analysis for Archaeology

AIRPHOTO SERVICES RWE

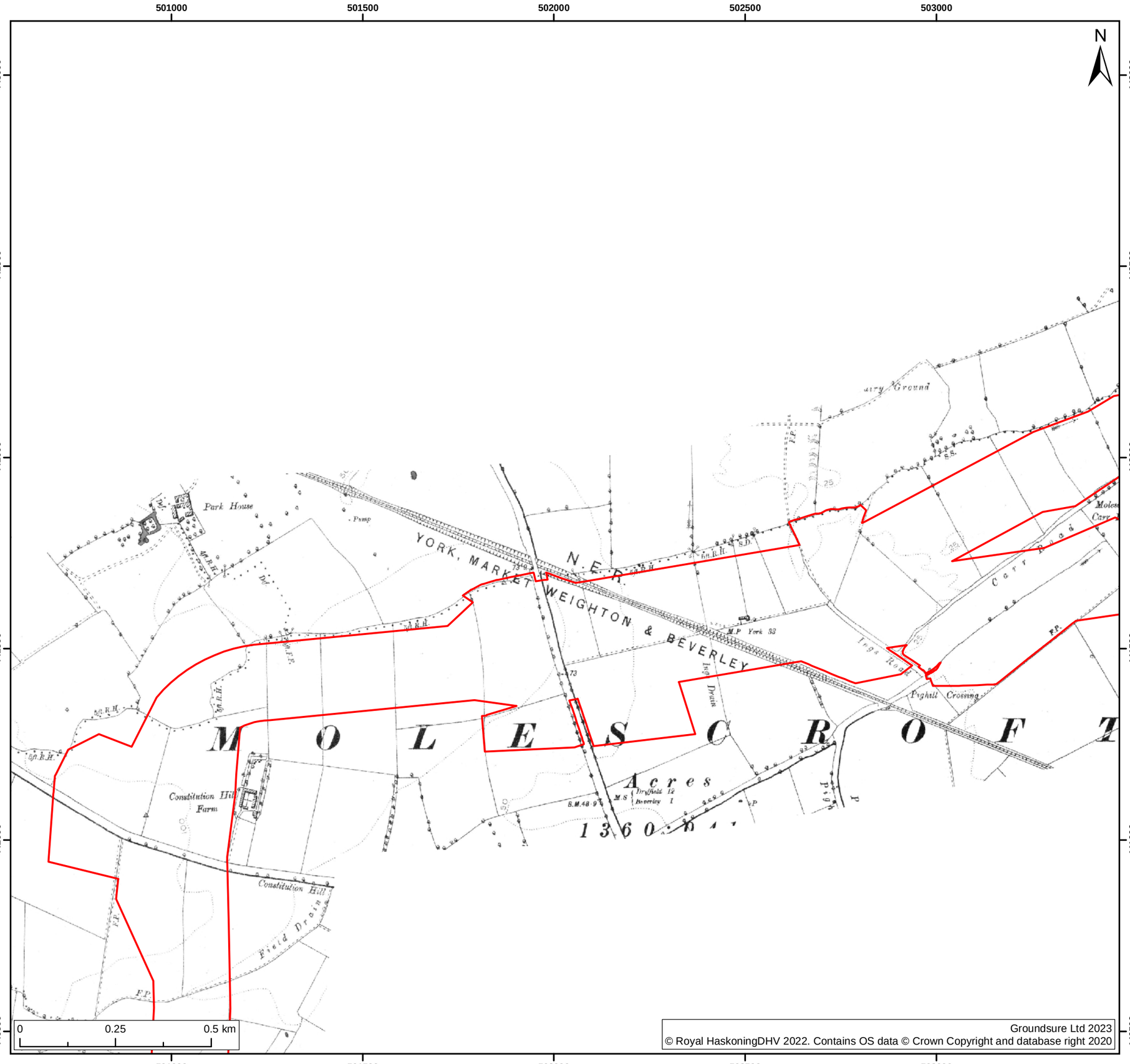

Groundsure Ltd 2023
© Royal HaskoningDHV 2022. Contains OS data © Crown Copyright and database right 2020

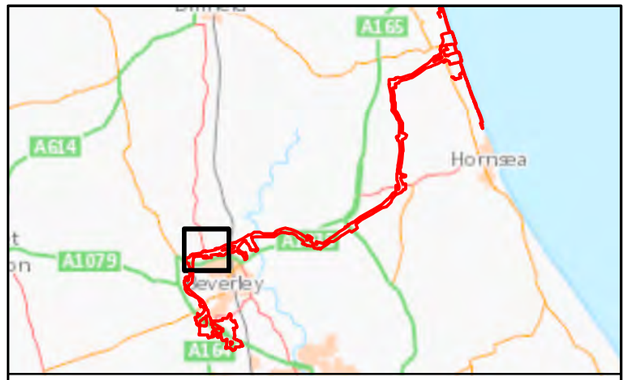

Legend:

Onshore Development Area

SUI	REV	DATE	DESCRIPTION	DRW	CHK	APR
S2	P01	21/03/2023	Suitable for Information	ASJ	CC	CC

Title:

Ordnance Survey Mapping 1889 - 1895
Page 13 of 16

Figure: 22-2-26m

Drawing No: PC2340-APS-ON-ZZ-DR-Z-0443

Co-ordinate system: British National Grid

Page Size: A3

Scale: 1:10,000

Project: Dogger Bank South Offshore Wind Farms

Report: Appendix 22.2 Assessment of Airborne and Satellite Remote Sensing Data and Map Regression Analysis for Archaeology

AIRPHOTO SERVICES RWE

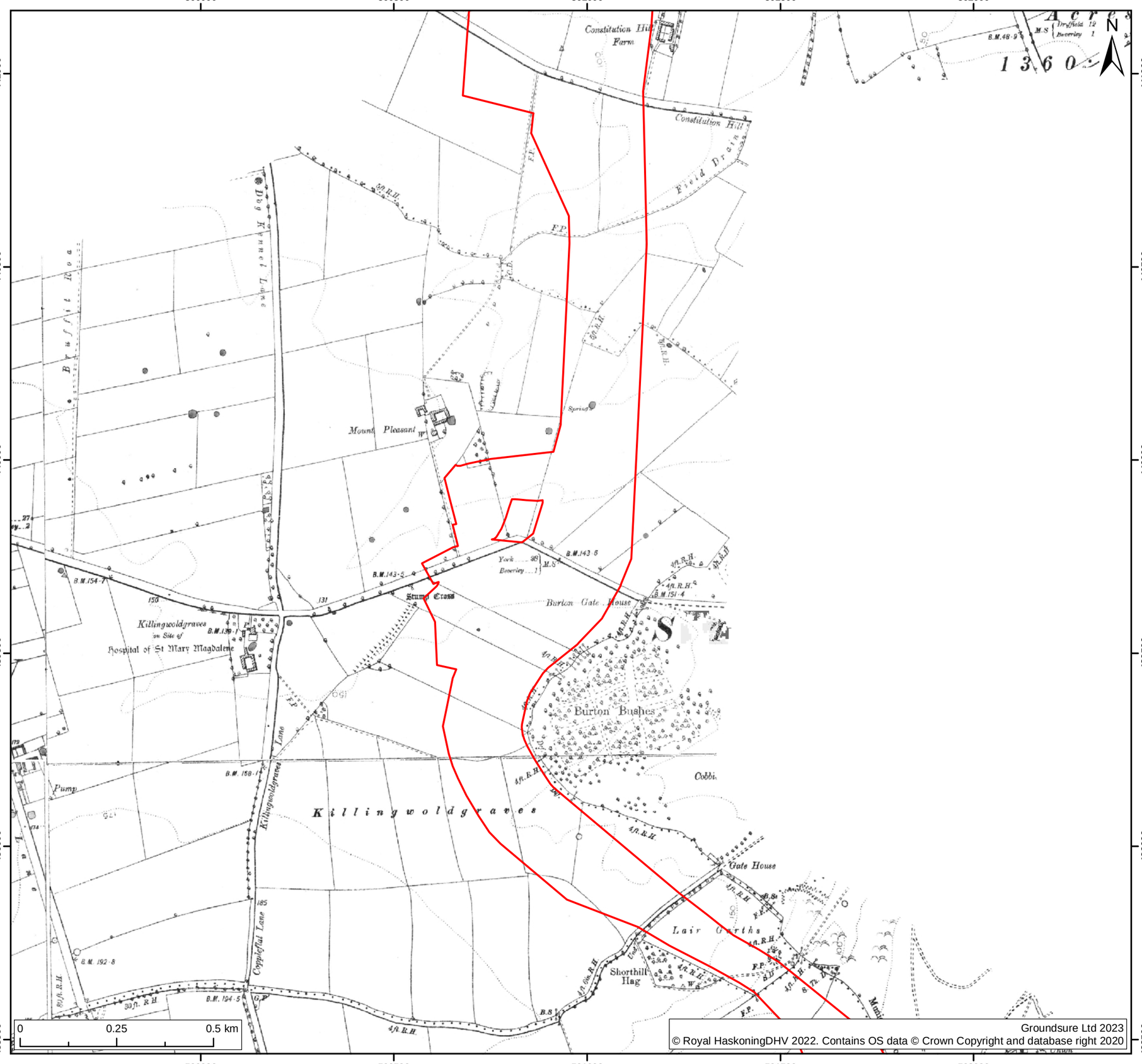

Groundsure Ltd 2023
© Royal HaskoningDHV 2022. Contains OS data © Crown Copyright and database right 2020

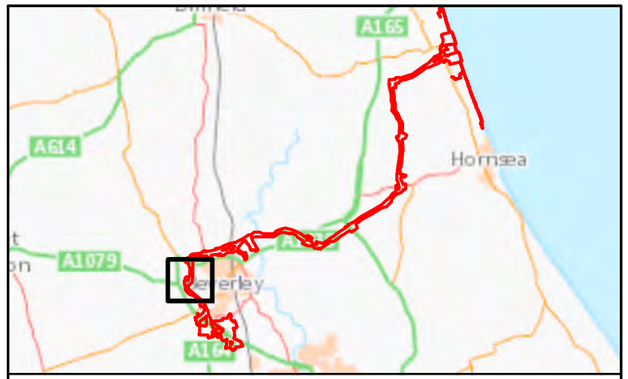

Legend:

Onshore Development Area

SUI	REV	DATE	DESCRIPTION	DRW	CHK	APR
S2	P01	21/03/2023	Suitable for Information	ASJ	CC	CC

Title:

Ordnance Survey Mapping 1889 - 1895
Page 14 of 16

Figure: 22-2-26n

Drawing No: PC2340-APS-ON-ZZ-DR-Z-0443

Co-ordinate system: British National Grid

Page Size: A3

Scale: 1:10,000

Project: Dogger Bank South Offshore Wind Farms

Report: Appendix 22.2 Assessment of Airborne and Satellite Remote Sensing Data and Map Regression Analysis for Archaeology

AIRPHOTO SERVICES RWE

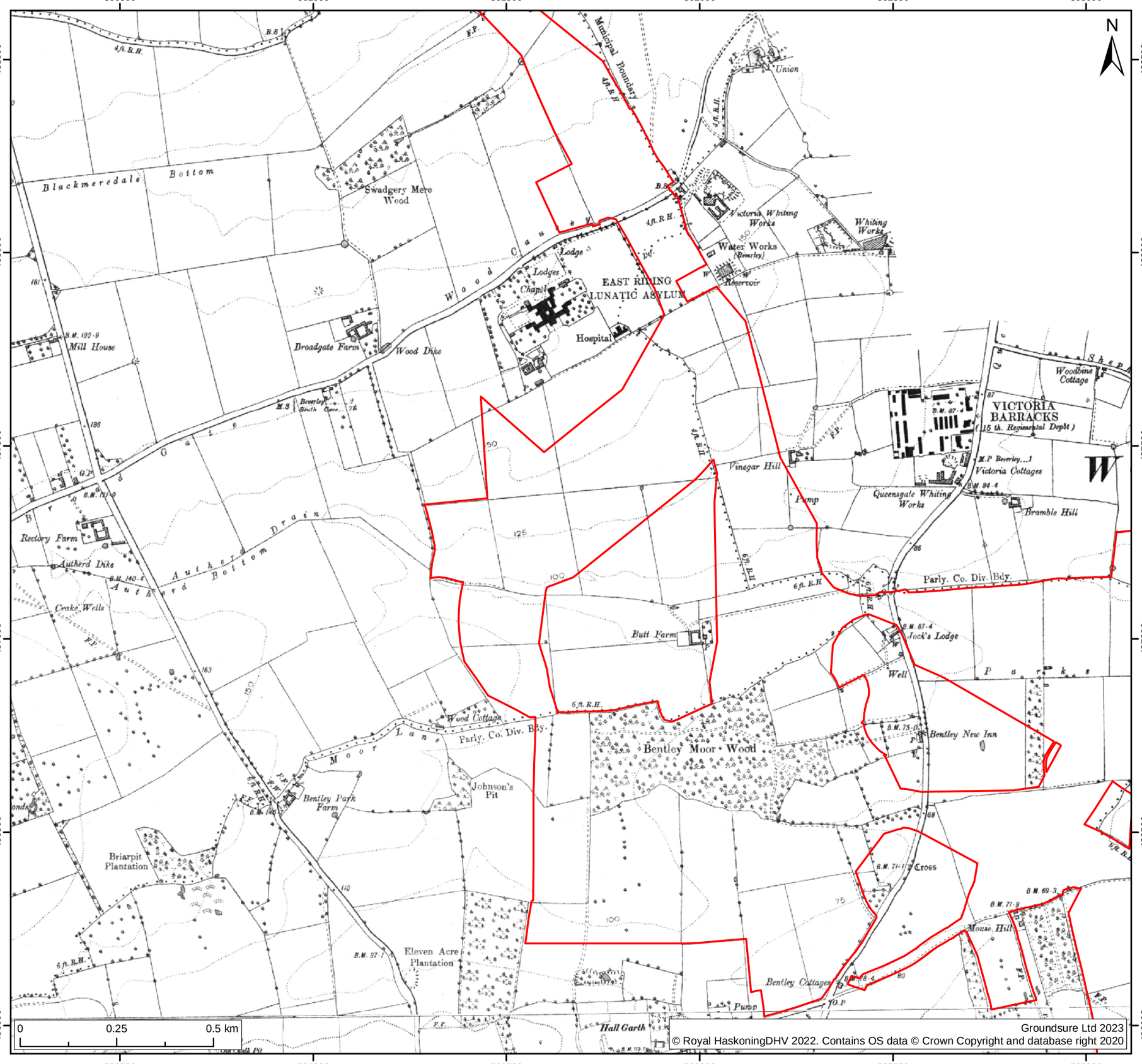

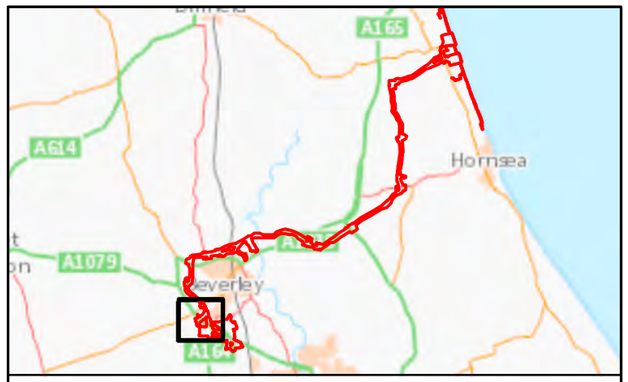

Legend:

Onshore Development Area

S2	P01	21/03/2023	Suitable for Information	ASJ	CC	CC
SUI	REV	DATE	DESCRIPTION	DRW	CHK	APR

Title:

Ordnance Survey Mapping 1889 - 1895
Page 15 of 16

Figure: 22-2-26o

Drawing No: PC2340-APS-ON-ZZ-DR-Z-0443

Co-ordinate system: British National Grid

Page Size: A3

Scale: 1:10,000

Project:

Dogger Bank South Offshore Wind Farms

Report: Appendix 22.2 Assessment of Airborne and Satellite Remote Sensing Data and Map Regression Analysis for Archaeology

AIRPHOTO SERVICES RWE

Groundsure Ltd 2023
© Royal HaskoningDHV 2022. Contains OS data © Crown Copyright and database right 2020

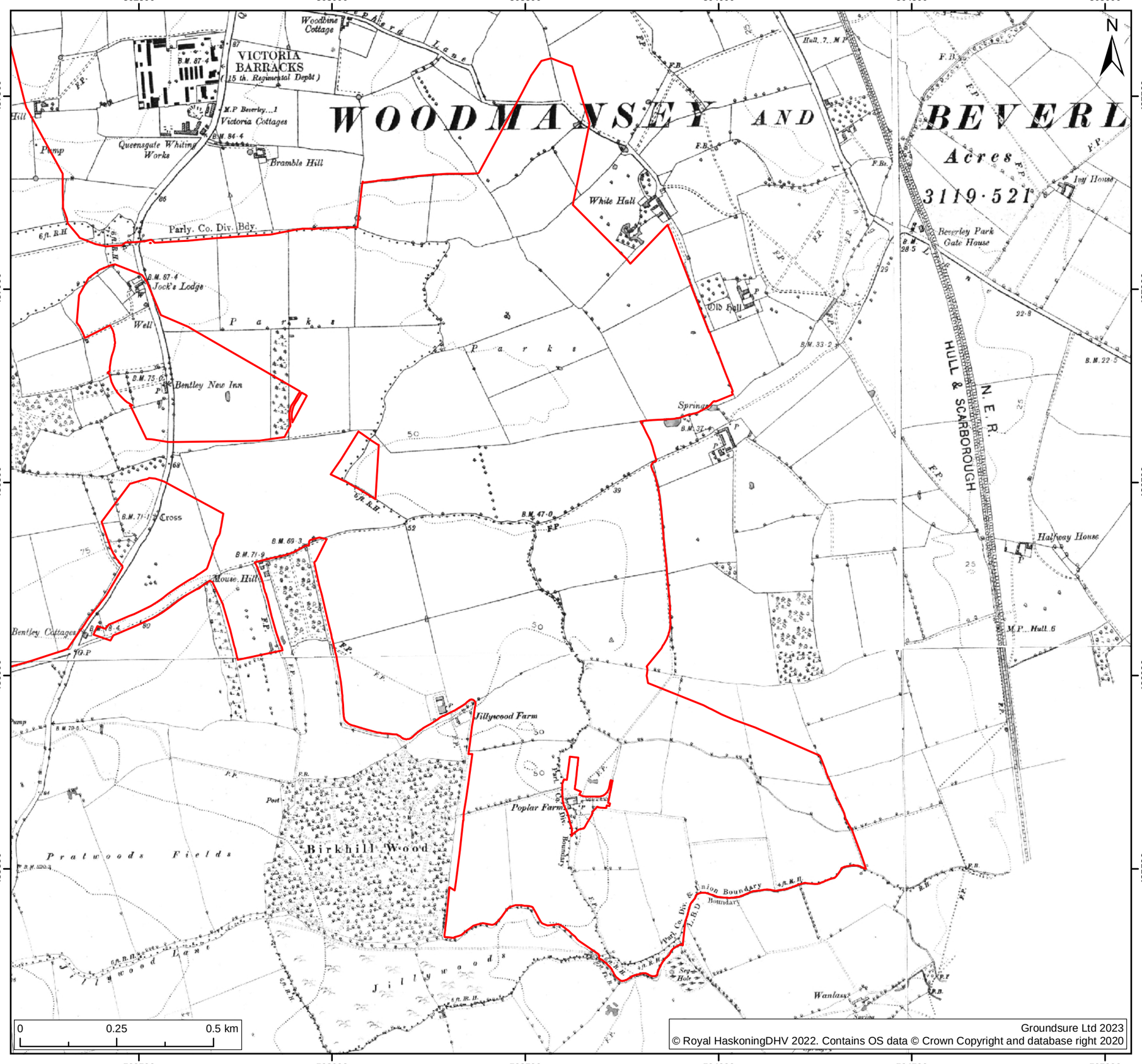

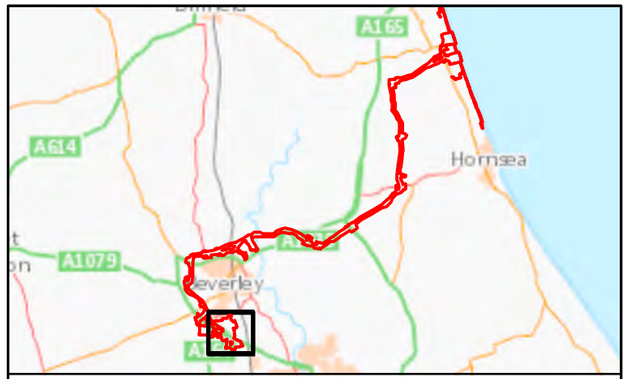

Legend:

Onshore Development Area

SUI	REV	DATE	DESCRIPTION	DRW	CHK	APR
S2	P01	21/03/2023	Suitable for Information	ASJ	CC	CC

Title:

Ordnance Survey Mapping 1889 - 1895
Page 16 of 16

Figure: 22-2-26p

Drawing No: PC2340-APS-ON-ZZ-DR-Z-0443

Co-ordinate system: British National Grid

Page Size: A3

Scale: 1:10,000

Project: Dogger Bank South Offshore Wind Farms

Report: Appendix 22.2 Assessment of Airborne and Satellite Remote Sensing Data and Map Regression Analysis for Archaeology

AIRPHOTO SERVICES RWE

Groundsure Ltd 2023
© Royal HaskoningDHV 2022. Contains OS data © Crown Copyright and database right 2020

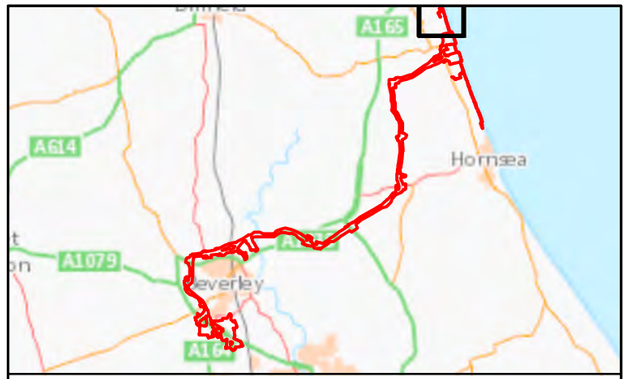

Legend:

Onshore Development Area

SUI	REV	DATE	DESCRIPTION	DRW	CHK	APR
S2	P01	21/03/2023	Suitable for Information	ASJ	CC	CC

Title:

Ordnance Survey Mapping 1908 - 1911
Page 1 of 16

Figure: 22-2-27a

Drawing No: PC2340-APS-ON-ZZ-DR-Z-0444

Co-ordinate system: British National Grid

Page Size: A3

Scale: 1:10,000

Project: Dogger Bank South Offshore Wind Farms

Report: Appendix 22.2 Assessment of Airborne and Satellite Remote Sensing Data and Map Regression Analysis for Archaeology

AIRPHOTO SERVICES RWE

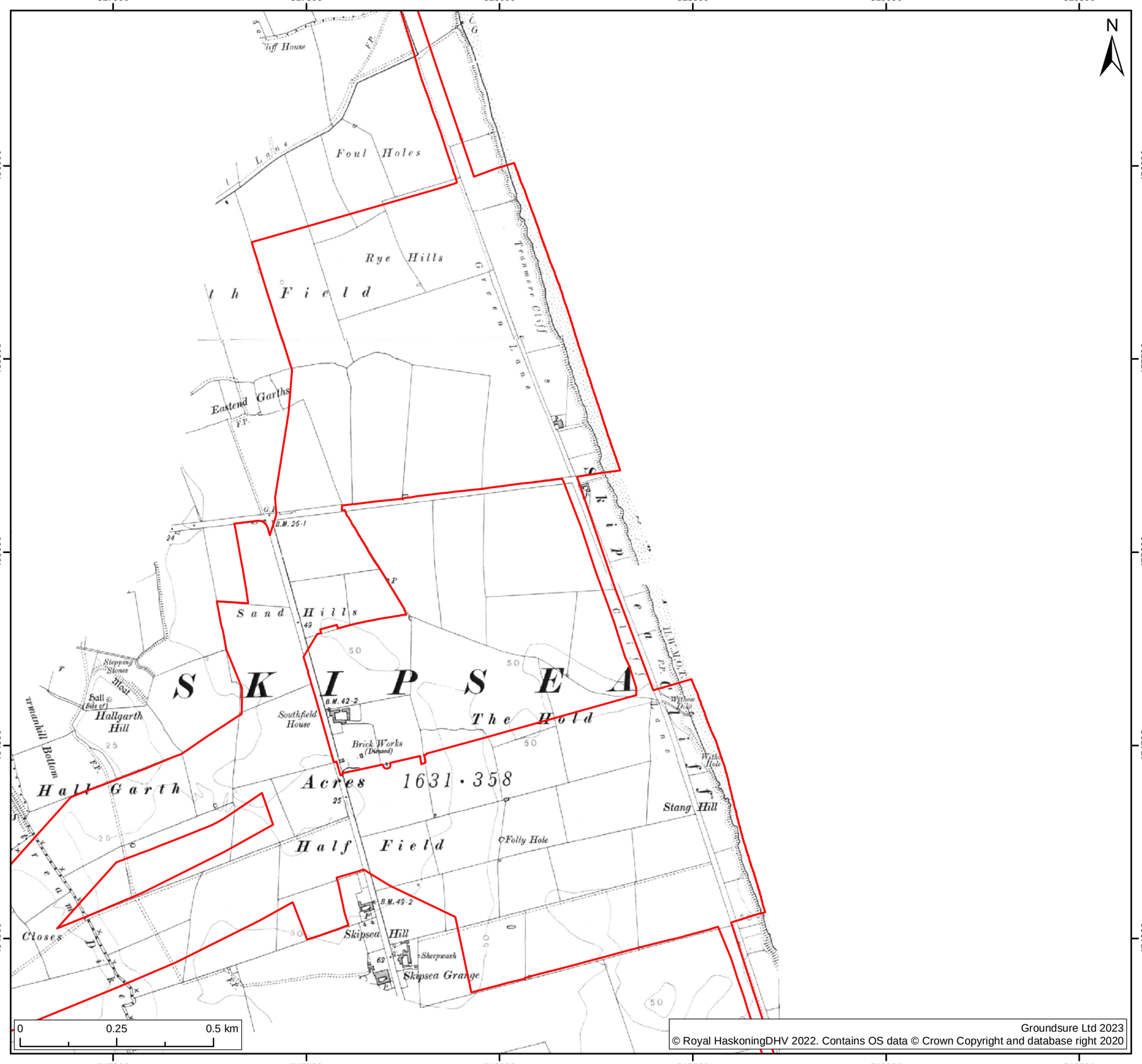

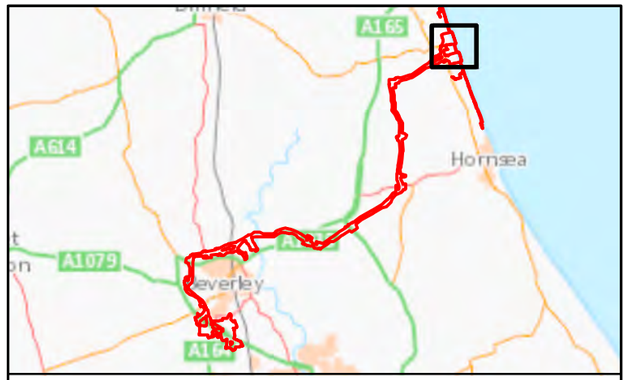

Legend:

Onshore Development Area

SUI	REV	DATE	DESCRIPTION	DRW	CHK	APR
S2	P01	21/03/2023	Suitable for Information	ASJ	CC	CC

Title:

Ordnance Survey Mapping 1908 - 1911
Page 2 of 16

Figure: 22-2-27b

Drawing No: PC2340-APS-ON-ZZ-DR-Z-0444

Co-ordinate system: British National Grid

Page Size: A3

Scale: 1:10,000

Project: Dogger Bank South Offshore Wind Farms

Report: Appendix 22.2 Assessment of Airborne and Satellite Remote Sensing Data and Map Regression Analysis for Archaeology

AIRPHOTO SERVICES RWE

Groundsure Ltd 2023

© Royal HaskoningDHV 2022. Contains OS data © Crown Copyright and database right 2020

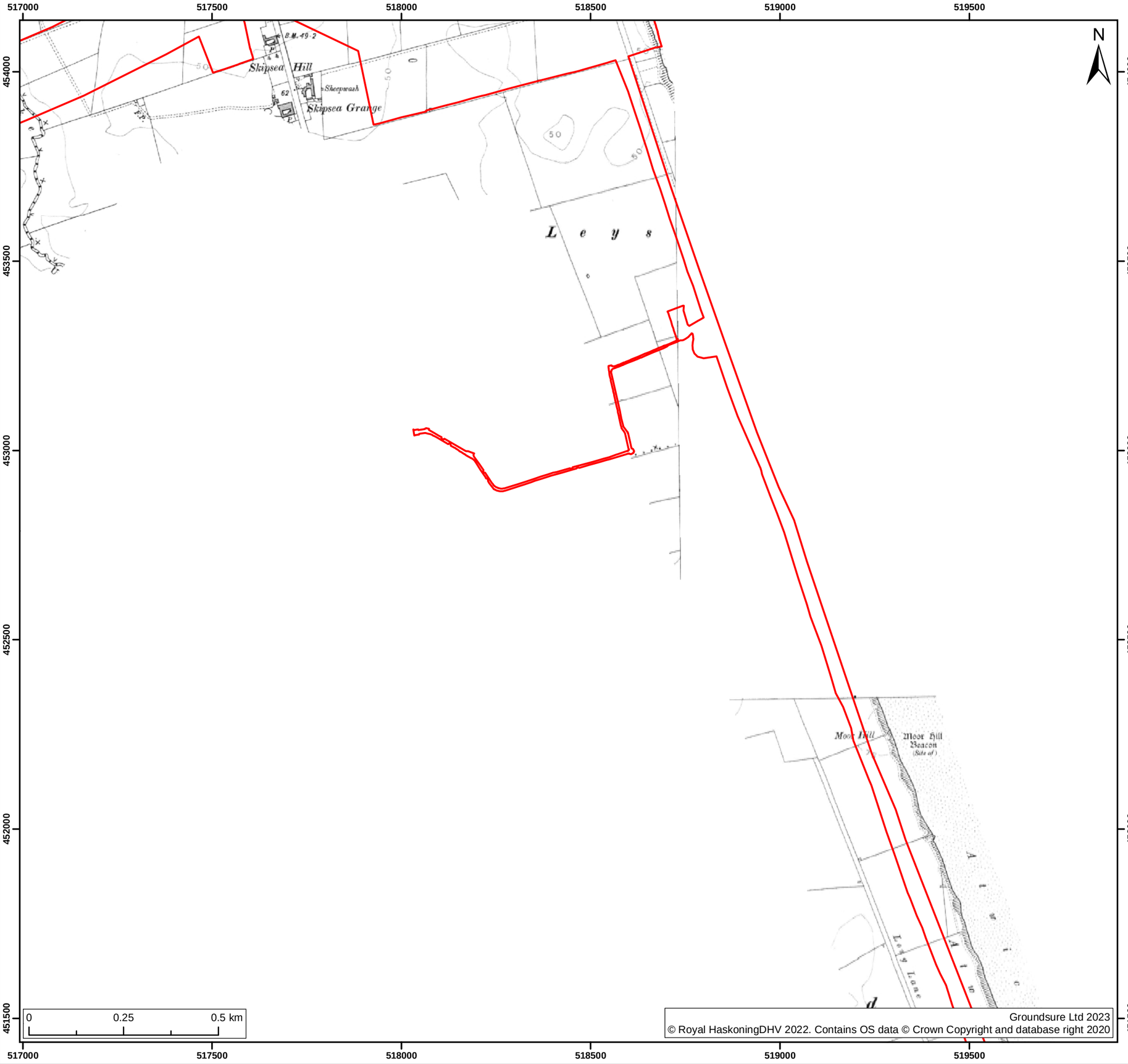

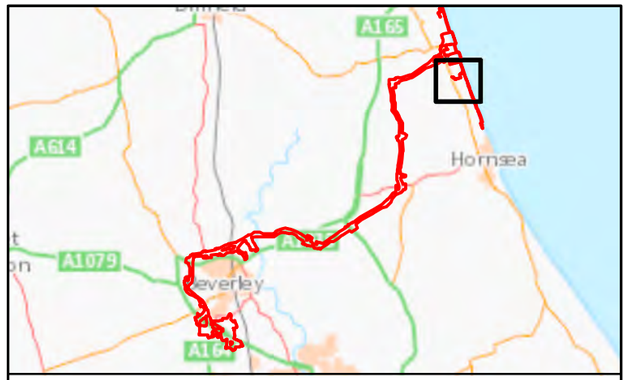

Legend:

Onshore Development Area

SUI	REV	DATE	DESCRIPTION	DRW	CHK	APR
S2	P01	21/03/2023	Suitable for Information	ASJ	CC	CC

Title:

Ordnance Survey Mapping 1908 - 1911
Page 3 of 16

Figure: 22-2-27c

Drawing No: PC2340-APS-ON-ZZ-DR-Z-0444

Co-ordinate system: British National Grid

Page Size: A3

Scale: 1:10,000

Project: Dogger Bank South Offshore Wind Farms

Report: Appendix 22.2 Assessment of Airborne and Satellite Remote Sensing Data and Map Regression Analysis for Archaeology

AIRPHOTO SERVICES RWE

Groundsure Ltd 2023
© Royal HaskoningDHV 2022. Contains OS data © Crown Copyright and database right 2020

Groundsure Ltd 2023
© Royal HaskoningDHV 2022. Contains OS data © Crown Copyright and database right 2020

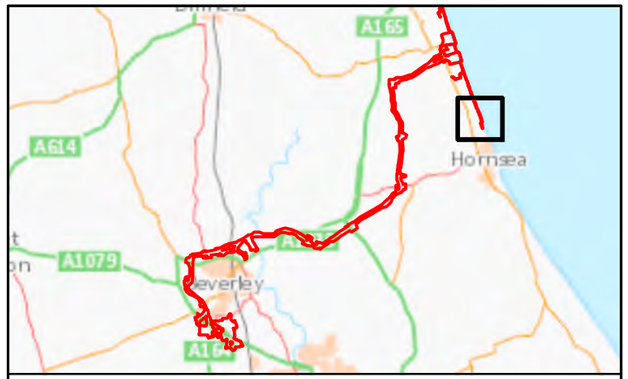

Legend:

Onshore Development Area

SUI	REV	DATE	DESCRIPTION	DRW	CHK	APR
S2	P01	21/03/2023	Suitable for Information	ASJ	CC	CC

Title:

Ordnance Survey Mapping 1908 - 1911
Page 4 of 16

Figure: 22-2-27d

Drawing No: PC2340-APS-ON-ZZ-DR-Z-0444

Co-ordinate system: British National Grid

Page Size: A3

Scale: 1:10,000

Project: Dogger Bank South Offshore Wind Farms

Report: Appendix 22.2 Assessment of Airborne and Satellite Remote Sensing Data and Map Regression Analysis for Archaeology

AIRPHOTO SERVICES RWE

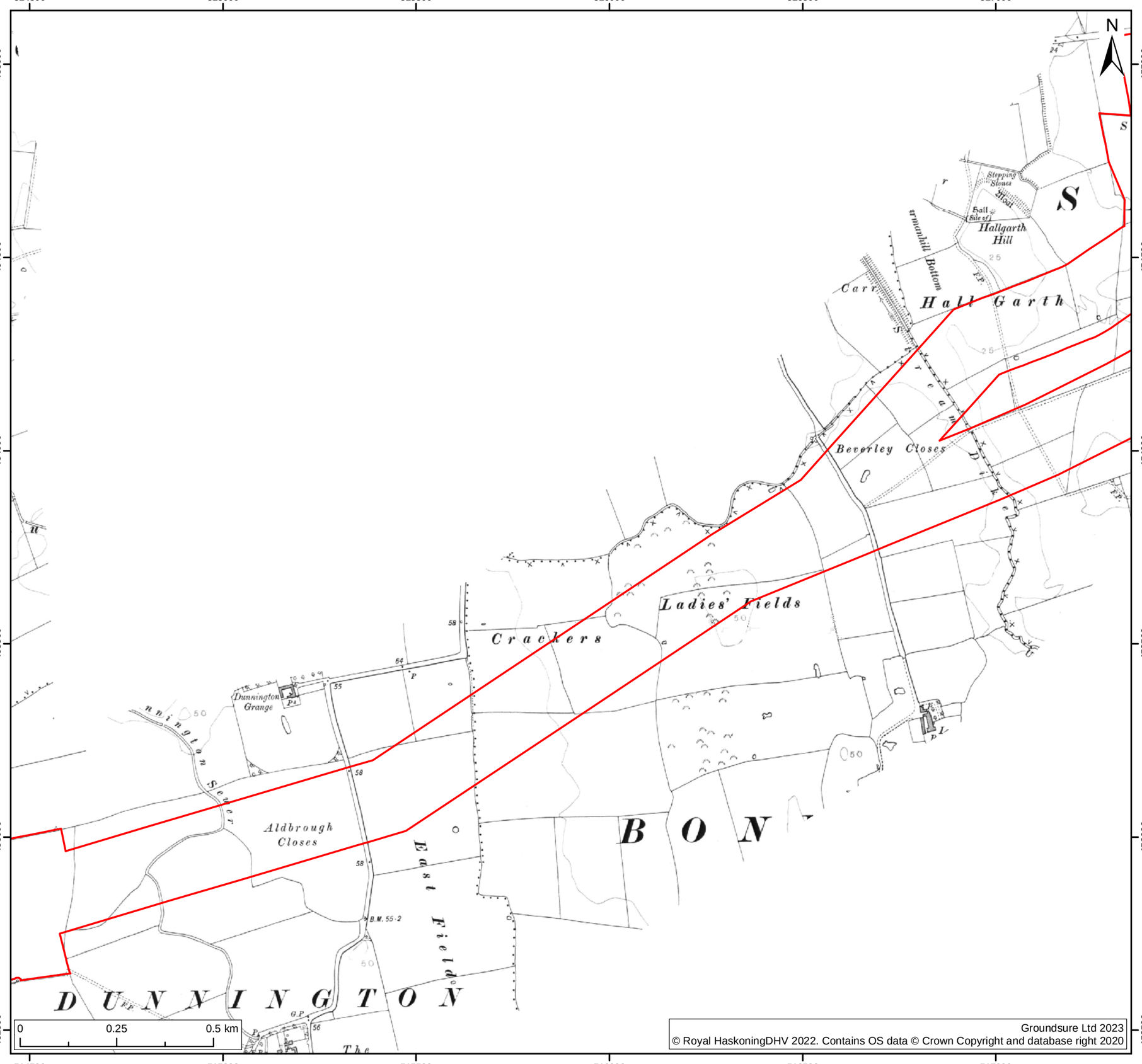

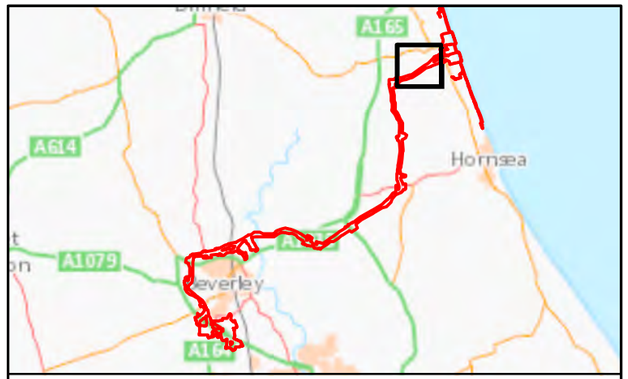

Legend:

Onshore Development Area

SUI	REV	DATE	DESCRIPTION	DRW	CHK	APR
S2	P01	21/03/2023	Suitable for Information	ASJ	CC	CC

Title:

Ordnance Survey Mapping 1908 - 1911
Page 5 of 16

Figure: 22-2-27e

Drawing No: PC2340-APS-ON-ZZ-DR-Z-0444

Co-ordinate system: British National Grid

Page Size: A3

Scale: 1:10,000

Project: Dogger Bank South Offshore Wind Farms

Report: Appendix 22.2 Assessment of Airborne and Satellite Remote Sensing Data and Map Regression Analysis for Archaeology

AIRPHOTO SERVICES RWE

Groundsure Ltd 2023
© Royal HaskoningDHV 2022. Contains OS data © Crown Copyright and database right 2020

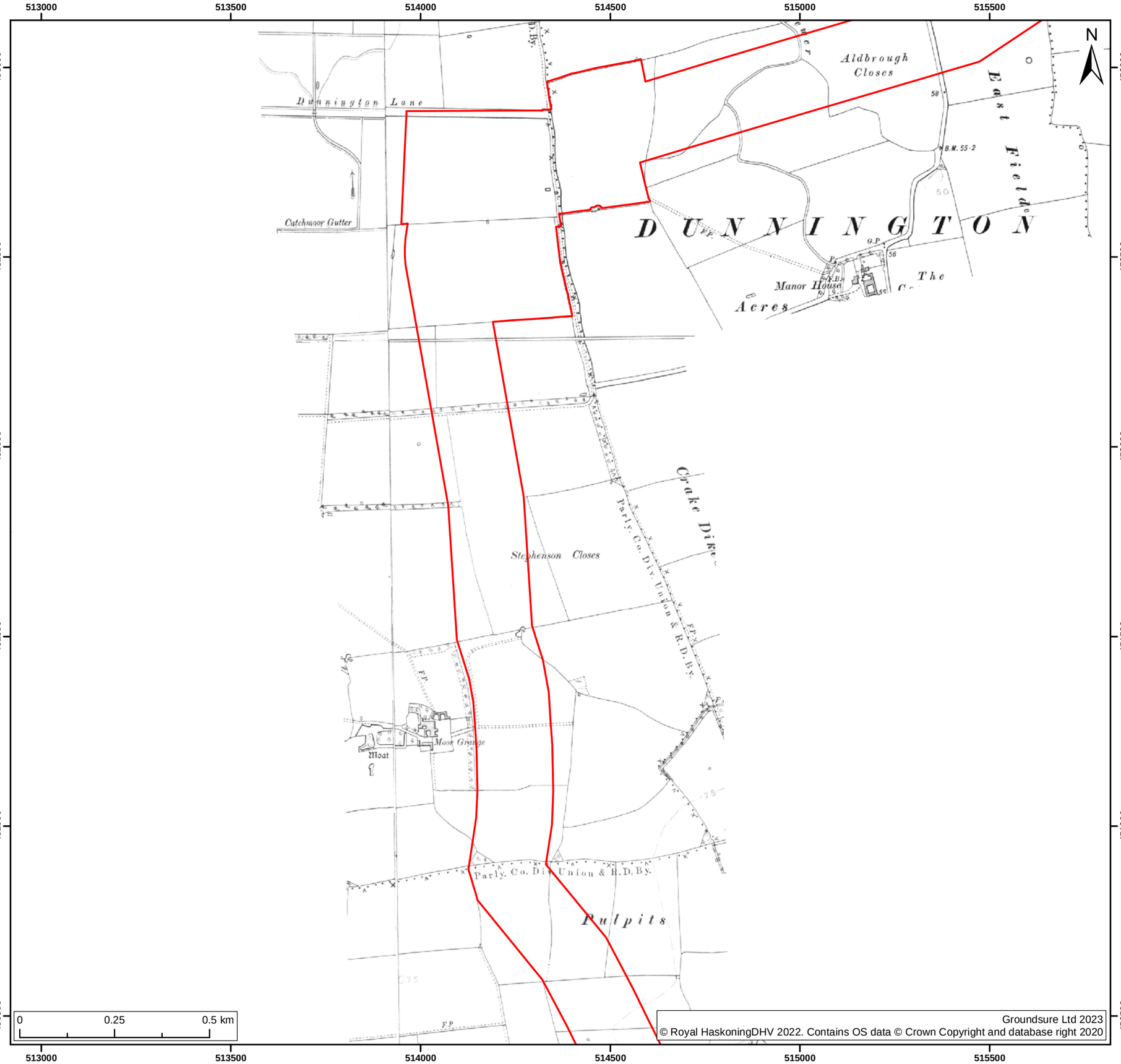

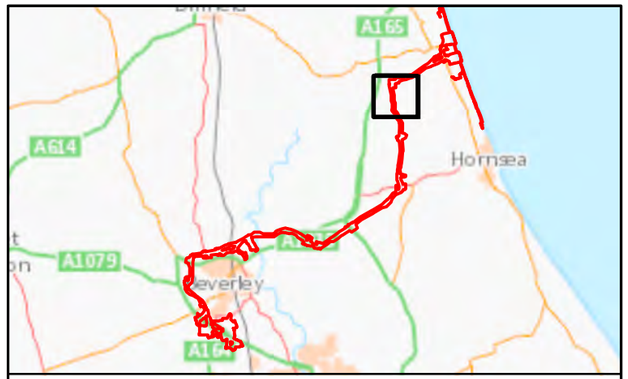

Legend:

Onshore Development Area

SUI	REV	DATE	DESCRIPTION	DRW	CHK	APR
S2	P01	21/03/2023	Suitable for Information	ASJ	CC	CC

Title:

Ordnance Survey Mapping 1908 - 1911
Page 6 of 16

Figure: 22-2-27f

Drawing No: PC2340-APS-ON-ZZ-DR-Z-0444

Co-ordinate system: British National Grid

Page Size: A3

Scale: 1:10,000

Project: Dogger Bank South Offshore Wind Farms

Report: Appendix 22.2 Assessment of Airborne and Satellite Remote Sensing Data and Map Regression Analysis for Archaeology

AIRPHOTO SERVICES RWE

Groundsure Ltd 2023
© Royal HaskoningDHV 2022. Contains OS data © Crown Copyright and database right 2020

Groundsure Ltd 2023
© Royal HaskoningDHV 2022. Contains OS data © Crown Copyright and database right 2020

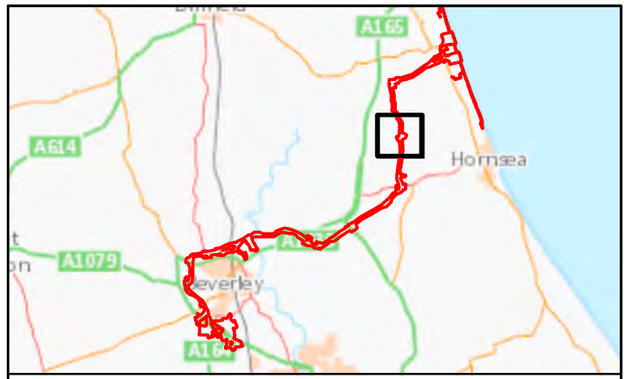

Legend:

Onshore Development Area

SUI	REV	DATE	DESCRIPTION	DRW	CHK	APR
S2	P01	21/03/2023	Suitable for Information	ASJ	CC	CC

Title:

Ordnance Survey Mapping 1908 - 1911
Page 7 of 16

Figure: 22-2-27g

Drawing No: PC2340-APS-ON-ZZ-DR-Z-0444

Co-ordinate system: British National Grid

Page Size: A3

Scale: 1:10,000

Project: Dogger Bank South Offshore Wind Farms

Report: Appendix 22.2 Assessment of Airborne and Satellite Remote Sensing Data and Map Regression Analysis for Archaeology

AIRPHOTO SERVICES RWE

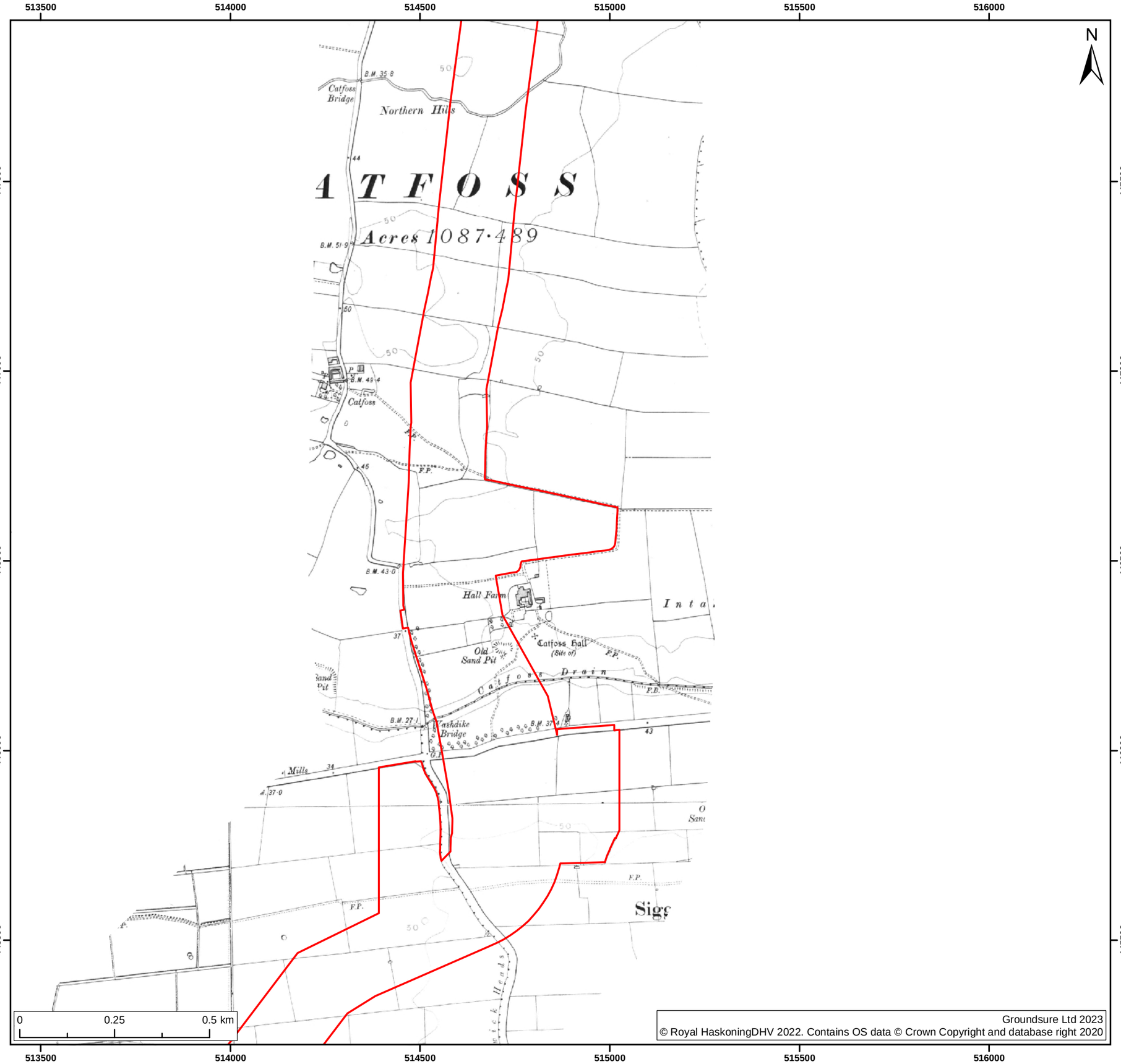

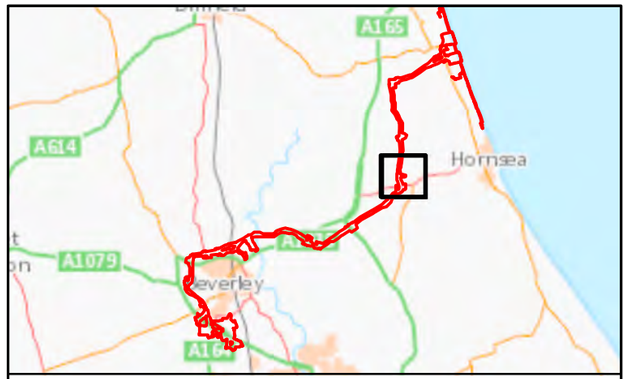

Legend:

Onshore Development Area

SUI	REV	DATE	DESCRIPTION	DRW	CHK	APR
S2	P01	21/03/2023	Suitable for Information	ASJ	CC	CC

Title:

Ordnance Survey Mapping 1908 - 1911
Page 8 of 16

Figure: 22-2-27h

Drawing No: PC2340-APS-ON-ZZ-DR-Z-0444

Co-ordinate system: British National Grid

Page Size: A3

Scale: 1:10,000

Project: Dogger Bank South Offshore Wind Farms

Report: Appendix 22.2 Assessment of Airborne and Satellite Remote Sensing Data and Map Regression Analysis for Archaeology

AIRPHOTO SERVICES RWE

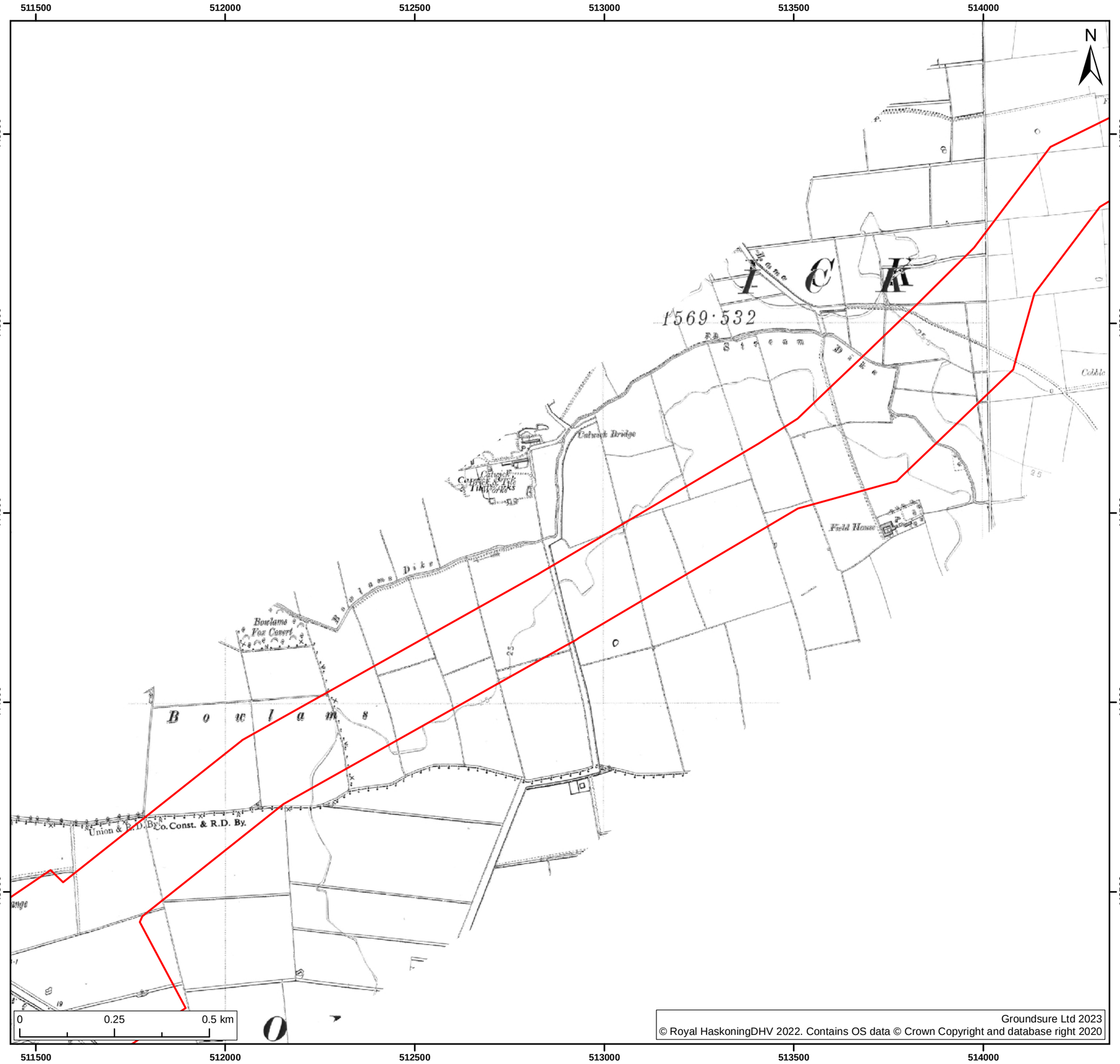

Groundsure Ltd 2023
© Royal HaskoningDHV 2022. Contains OS data © Crown Copyright and database right 2020

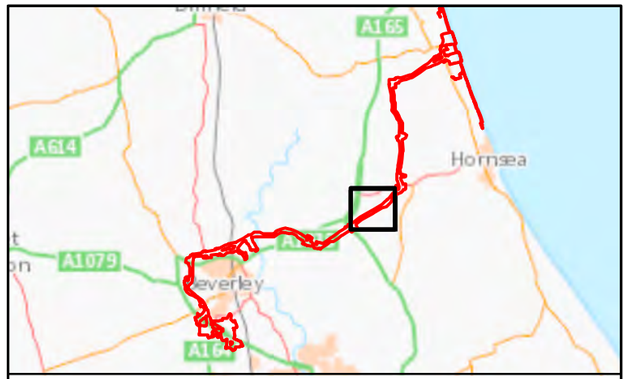

Legend:

Onshore Development Area

SUI	REV	DATE	DESCRIPTION	DRW	CHK	APR
S2	P01	21/03/2023	Suitable for Information	ASJ	CC	CC

Title:

Ordnance Survey Mapping 1908 - 1911
Page 9 of 16

Figure: 22-2-27i

Drawing No: PC2340-APS-ON-ZZ-DR-Z-0444

Co-ordinate system: British National Grid

Page Size: A3

Scale: 1:10,000

Project: Dogger Bank South Offshore Wind Farms

Report: Appendix 22.2 Assessment of Airborne and Satellite Remote Sensing Data and Map Regression Analysis for Archaeology

AIRPHOTO SERVICES RWE

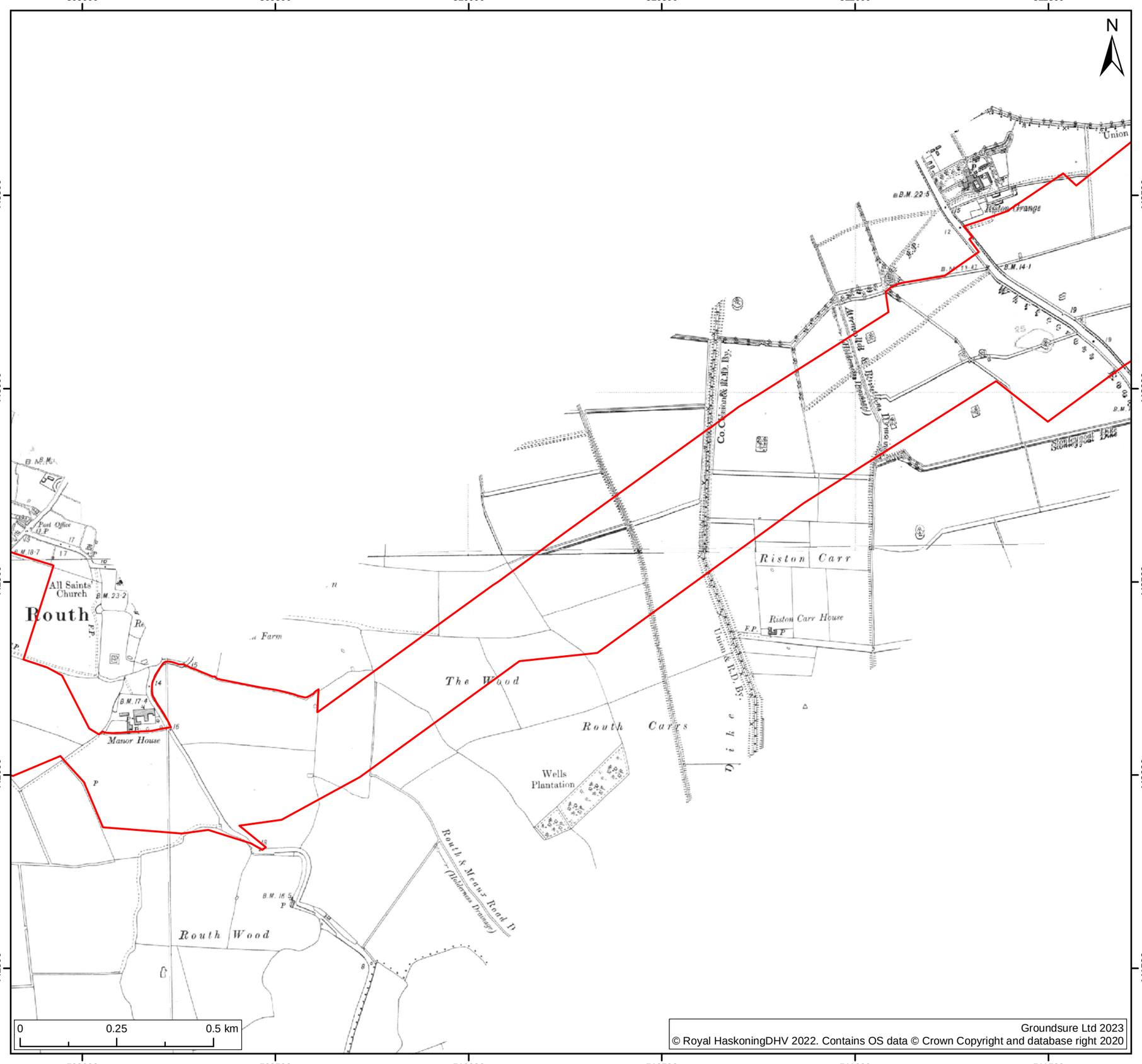

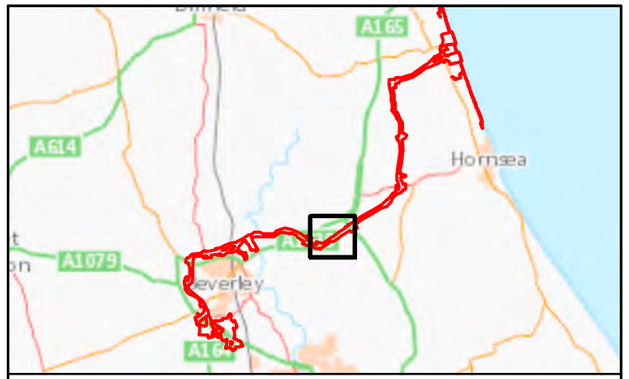

Legend:

Onshore Development Area

SUI	REV	DATE	DESCRIPTION	DRW	CHK	APR
S2	P01	21/03/2023	Suitable for Information	ASJ	CC	CC

Title:

Ordnance Survey Mapping 1908 - 1911
Page 10 of 16

Figure: 22-2-27j

Drawing No: PC2340-APS-ON-ZZ-DR-Z-0444

Co-ordinate system: British National Grid

Page Size: A3

Scale: 1:10,000

Project: Dogger Bank South Offshore Wind Farms

Report: Appendix 22.2 Assessment of Airborne and Satellite Remote Sensing Data and Map Regression Analysis for Archaeology

AIRPHOTO SERVICES RWE

Groundsure Ltd 2023
© Royal HaskoningDHV 2022. Contains OS data © Crown Copyright and database right 2020

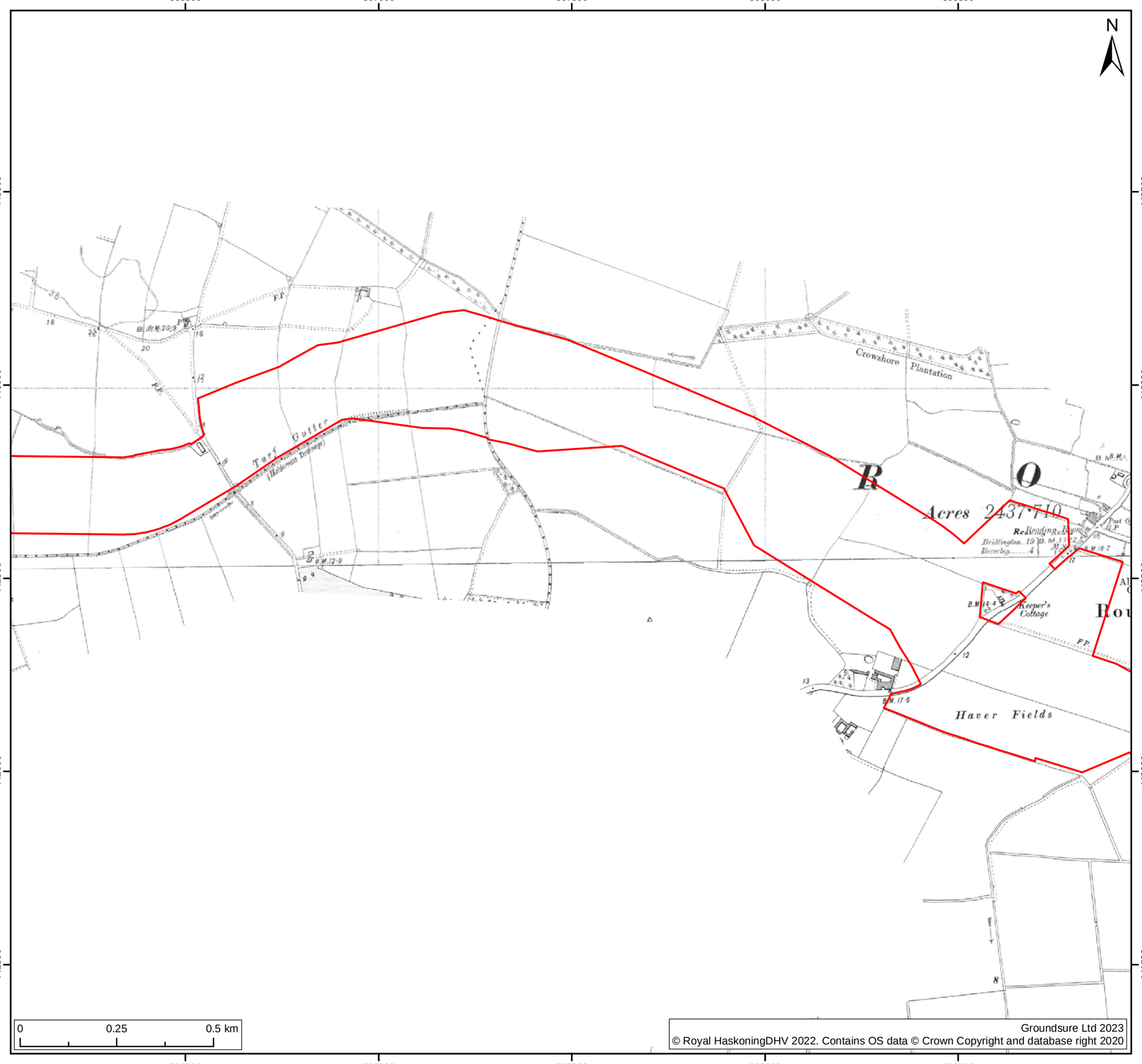

Groundsure Ltd 2023
© Royal HaskoningDHV 2022. Contains OS data © Crown Copyright and database right 2020

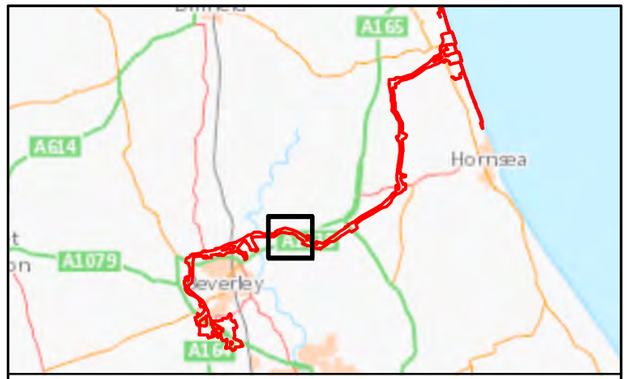

Legend:

Onshore Development Area

SUI	REV	DATE	DESCRIPTION	DRW	CHK	APR
S2	P01	21/03/2023	Suitable for Information	ASJ	CC	CC

Title:

Ordnance Survey Mapping 1908 - 1911
Page 11 of 16

Figure: 22-2-27k

Drawing No: PC2340-APS-ON-ZZ-DR-Z-0444

Co-ordinate system: British National Grid

Page Size: A3

Scale: 1:10,000

Project: Dogger Bank South Offshore Wind Farms

Report: Appendix 22.2 Assessment of Airborne and Satellite Remote Sensing Data and Map Regression Analysis for Archaeology

AIRPHOTO SERVICES RWE

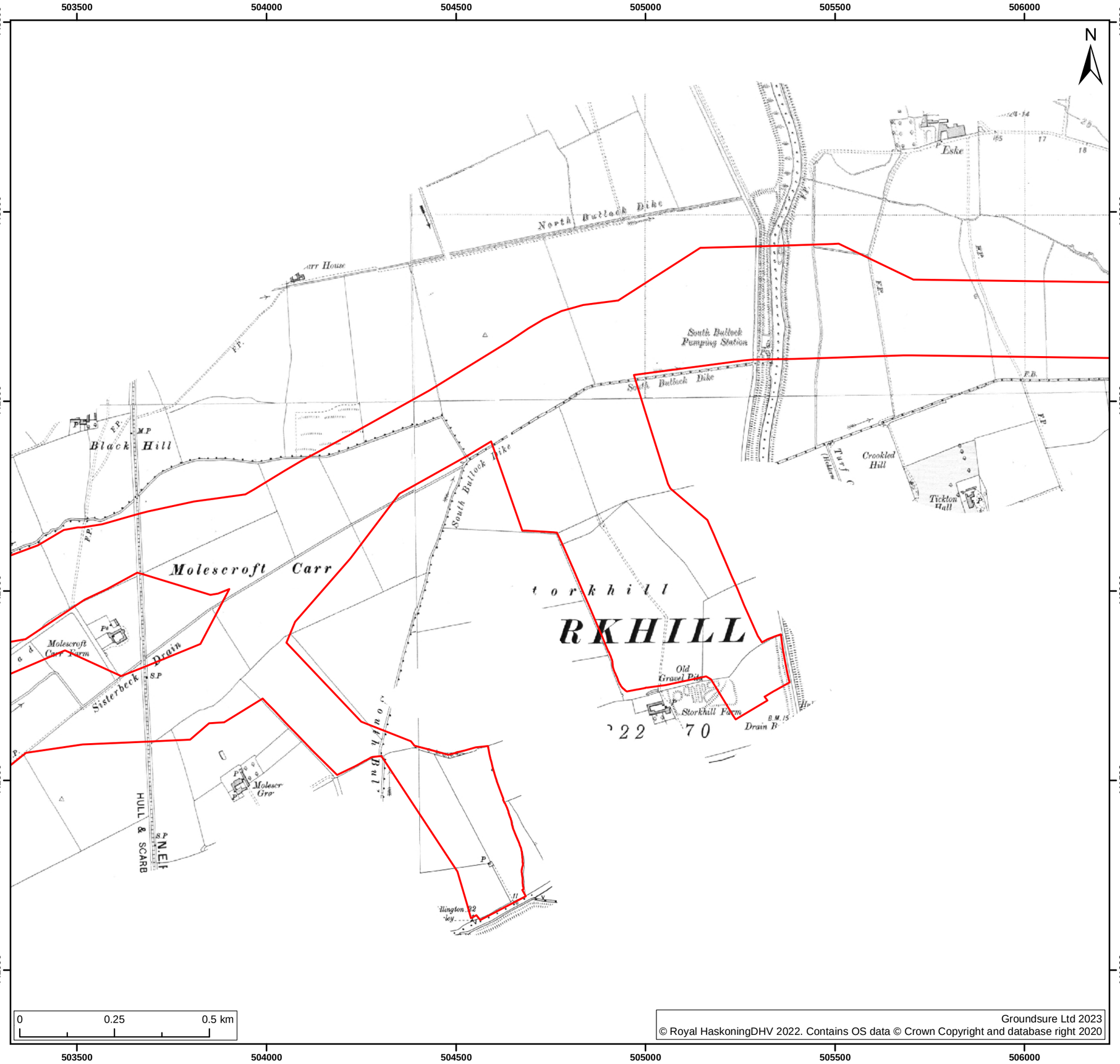

Groundsure Ltd 2023
© Royal HaskoningDHV 2022. Contains OS data © Crown Copyright and database right 2020

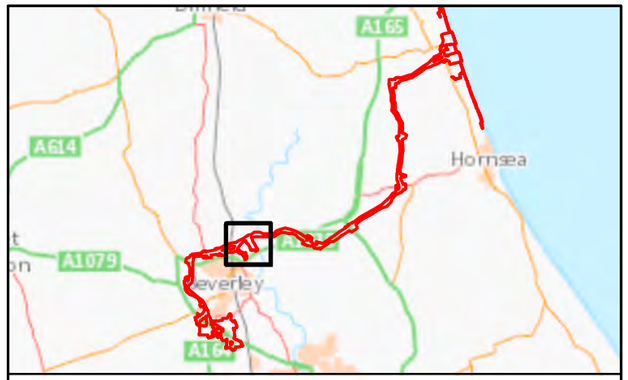

Legend:

Onshore Development Area

SUI	REV	DATE	DESCRIPTION	DRW	CHK	APR
S2	P01	21/03/2023	Suitable for Information	ASJ	CC	CC

Title:

Ordnance Survey Mapping 1908 - 1911
Page 12 of 16

Figure: 22-2-27I

Drawing No: PC2340-APS-ON-ZZ-DR-Z-0444

Co-ordinate system: British National Grid

Page Size: A3

Scale: 1:10,000

Project: Dogger Bank South Offshore Wind Farms

Report: Appendix 22.2 Assessment of Airborne and Satellite Remote Sensing Data and Map Regression Analysis for Archaeology

AIRPHOTO SERVICES RWE

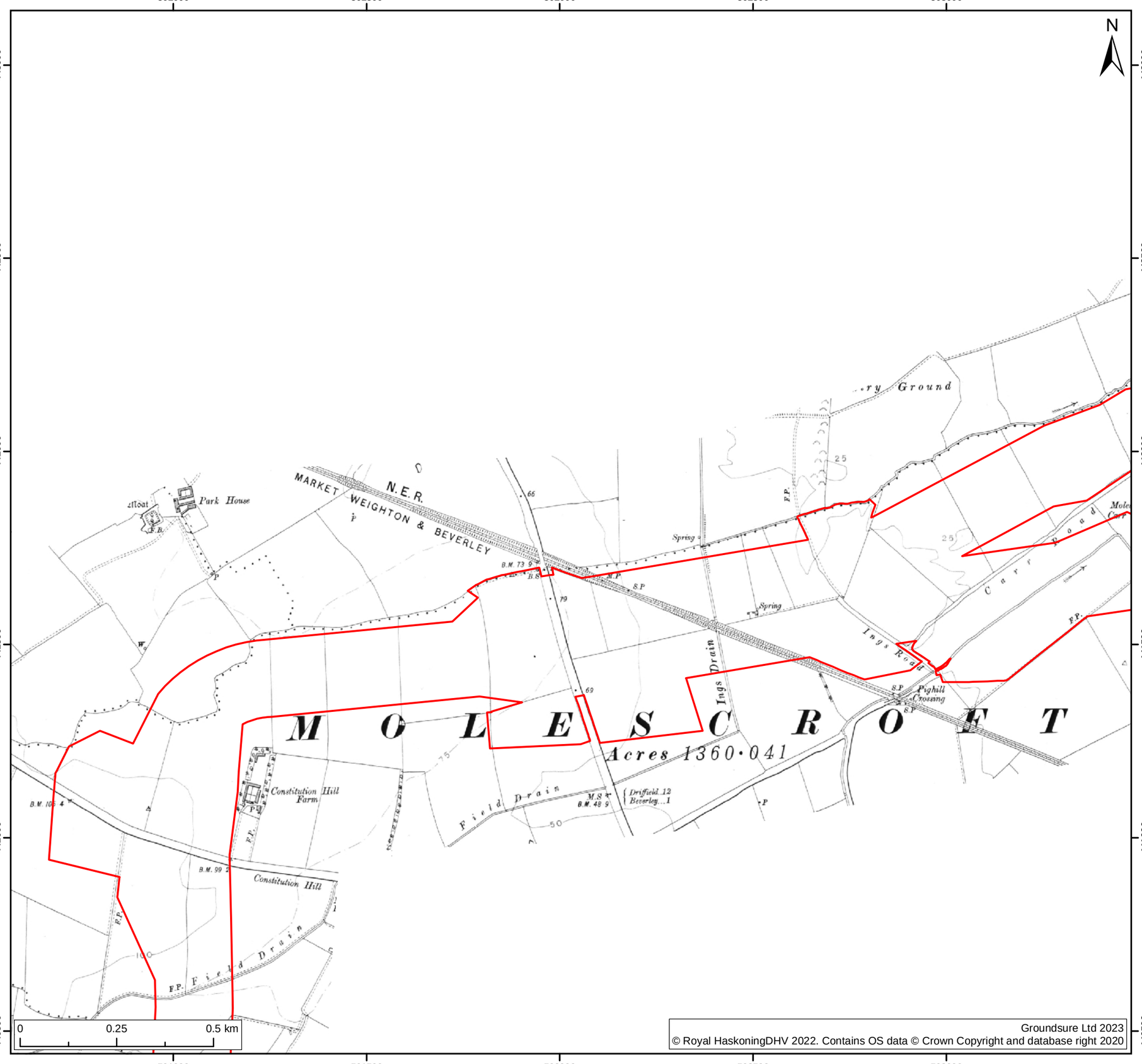

Groundsure Ltd 2023
© Royal HaskoningDHV 2022. Contains OS data © Crown Copyright and database right 2020

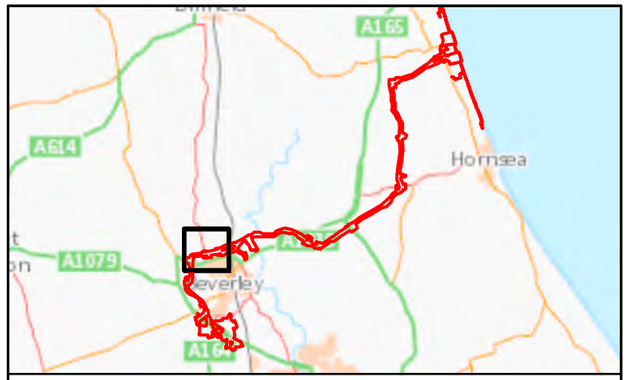

Legend:

Onshore Development Area

SUI	REV	DATE	DESCRIPTION	DRW	CHK	APR
S2	P01	21/03/2023	Suitable for Information	ASJ	CC	CC

Title:

Ordnance Survey Mapping 1908 - 1911
Page 13 of 16

Figure: 22-2-27m

Drawing No: PC2340-APS-ON-ZZ-DR-Z-0444

Co-ordinate system: British National Grid

Page Size: A3

Scale: 1:10,000

Project: Dogger Bank South Offshore Wind Farms

Report: Appendix 22.2 Assessment of Airborne and Satellite Remote Sensing Data and Map Regression Analysis for Archaeology

AIRPHOTO SERVICES RWE

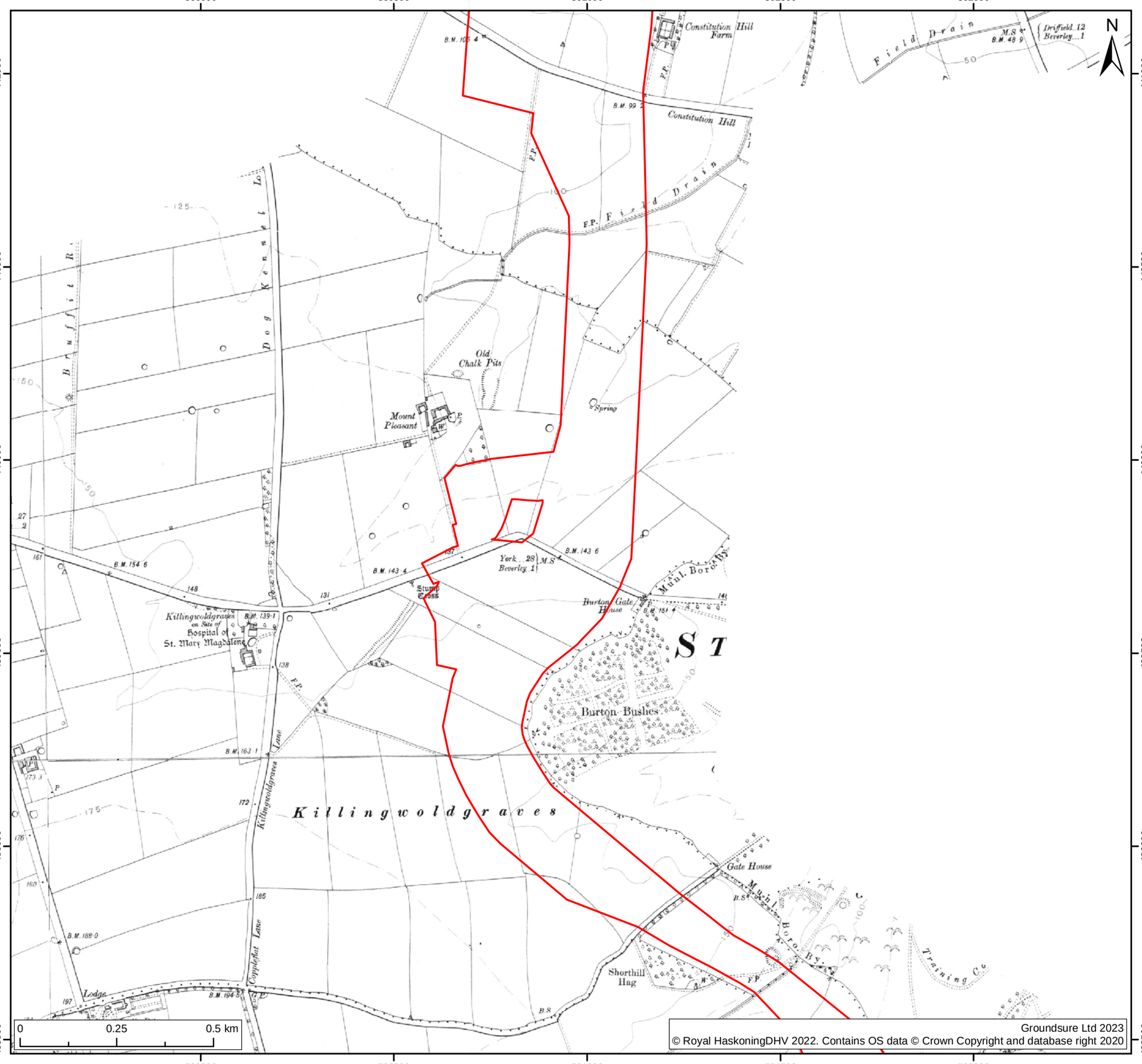

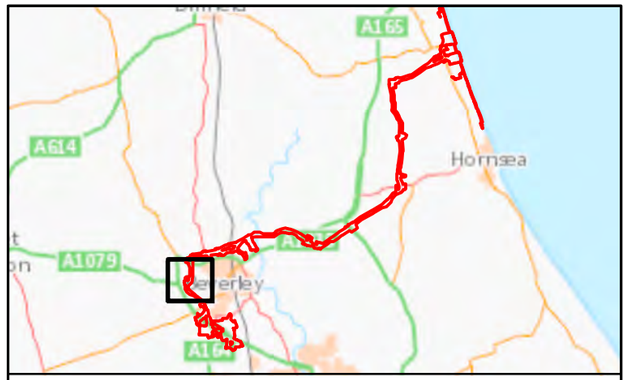

Legend:

Onshore Development Area

S2	P01	21/03/2023	Suitable for Information	ASJ	CC	CC
SUI	REV	DATE	DESCRIPTION	DRW	CHK	APR

Title:

Ordnance Survey Mapping 1908 - 1911
Page 14 of 16

Figure: 22-2-27n

Drawing No: PC2340-APS-ON-ZZ-DR-Z-0444

Co-ordinate system: British National Grid

Page Size: A3

Scale: 1:10,000

Project: Dogger Bank South Offshore Wind Farms

Report: Appendix 22.2 Assessment of Airborne and Satellite Remote Sensing Data and Map Regression Analysis for Archaeology

AIRPHOTO SERVICES RWE

Groundsure Ltd 2023
© Royal HaskoningDHV 2022. Contains OS data © Crown Copyright and database right 2020