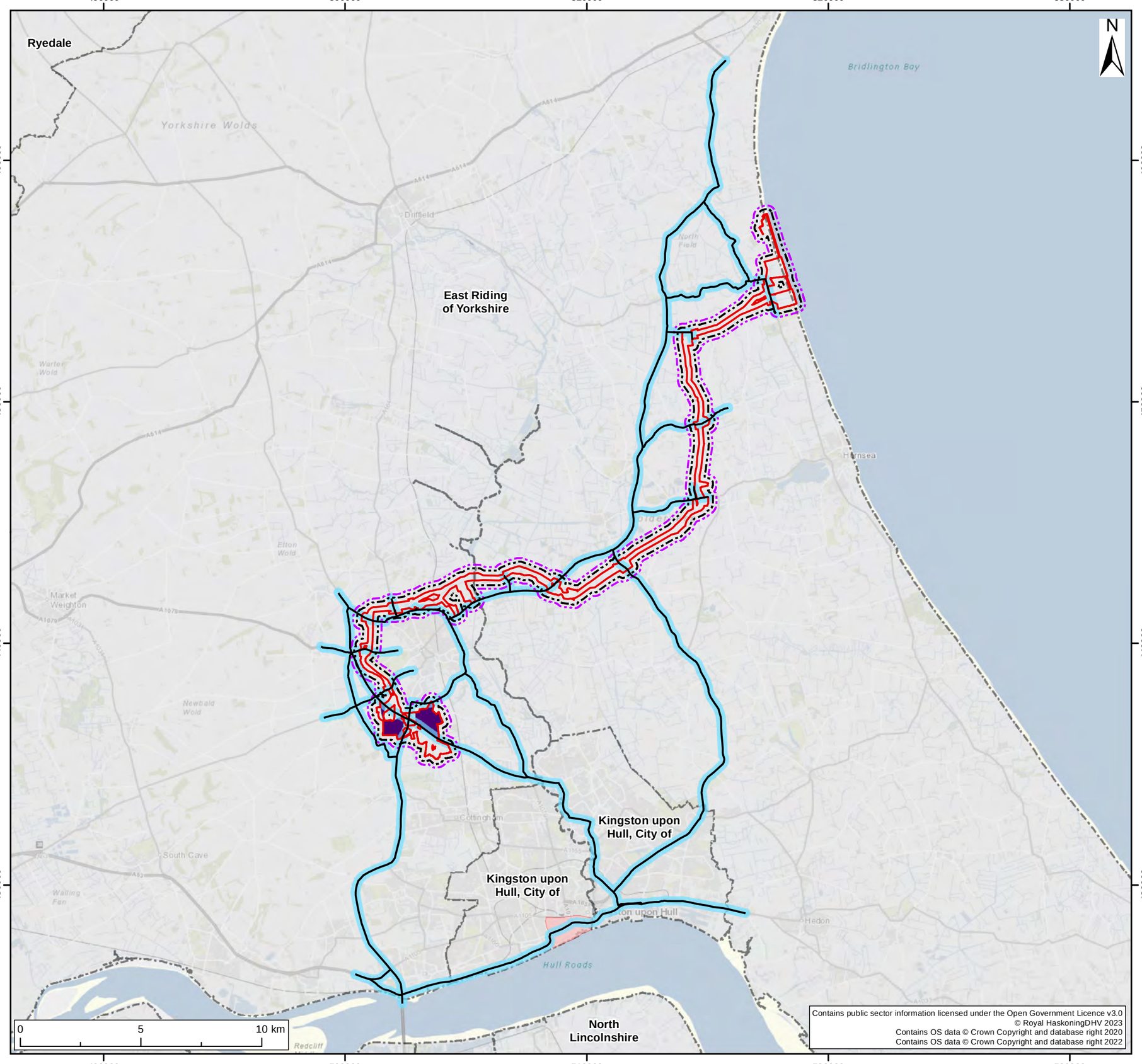

Contains public sector information licensed under the Open Government Licence v3.0
© Royal HaskoningDHV 2023
Contains OS data © Crown Copyright and database right 2020
Contains OS data © Crown Copyright and database right 2022

Legend:

- Onshore Development Area
- Onshore Development Area 200m Buffer
- Onshore Development Area 350m Buffer
- Air Quality Study Area
- Onshore Substation Sites
- Local Authority Boundary
- Air Quality Management Areas
- Traffic Road links

SUI	REV	DATE	DESCRIPTION	DRW	CHK	APR
S2	P01	13/04/2023	Suitable for Information	SB	SM	JF

Title:

Air Quality Study Area

Figure: 26-1a | Drawing No: PC2340-RHD-ON-ZZ-DR-Z-0496

Co-ordinate system:	Page Size:	Scale:
British National Grid	A3	1:160,000

Project:	Report:
Dogger Bank South Offshore Wind Farms	Preliminary Environmental Information Report

Royal HaskoningDHV
Enhancing Society Together

RWE

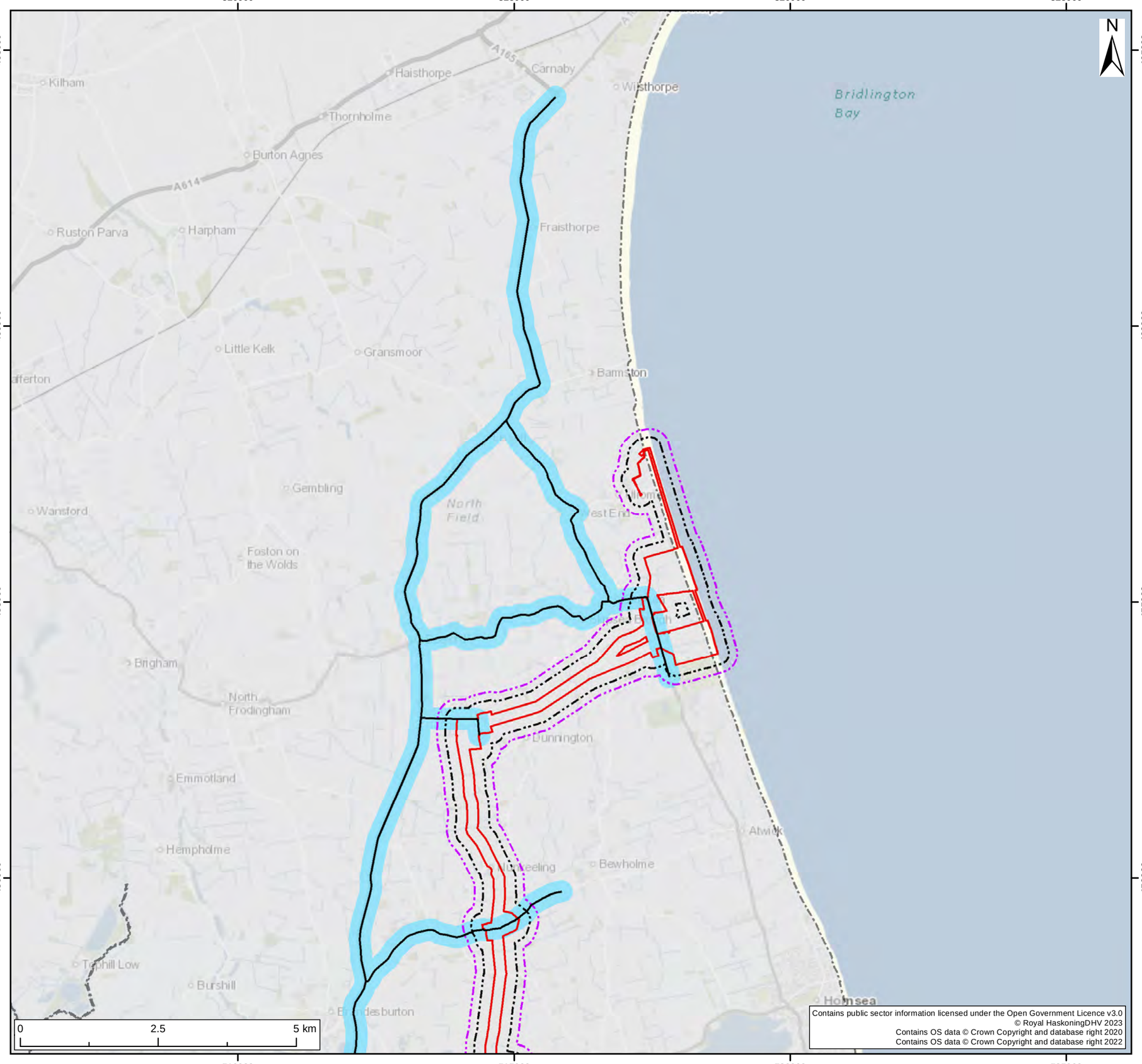

Legend:

- Onshore Development Area
- Onshore Development Area 200m Buffer
- Onshore Development Area 350m Buffer
- Air Quality Study Area
- Onshore Substation Sites
- Local Authority Boundary
- Air Quality Management Areas
- Traffic Road links

SUI	REV	DATE	DESCRIPTION	DRW	CHK	APR
S2	P01	13/04/2023	Suitable for Information	SB	SM	JF

Title:

Air Quality Study Area

Figure: 26-1b

Drawing No: PC2340-RHD-ON-ZZ-DR-Z-0456

Co-ordinate system:	Page Size:	Scale:
British National Grid	A3	1:70,000

Project:	Report:
Dogger Bank South Offshore Wind Farms	Preliminary Environmental Information Report

Royal HaskoningDHV
Enhancing Society Together

RWE

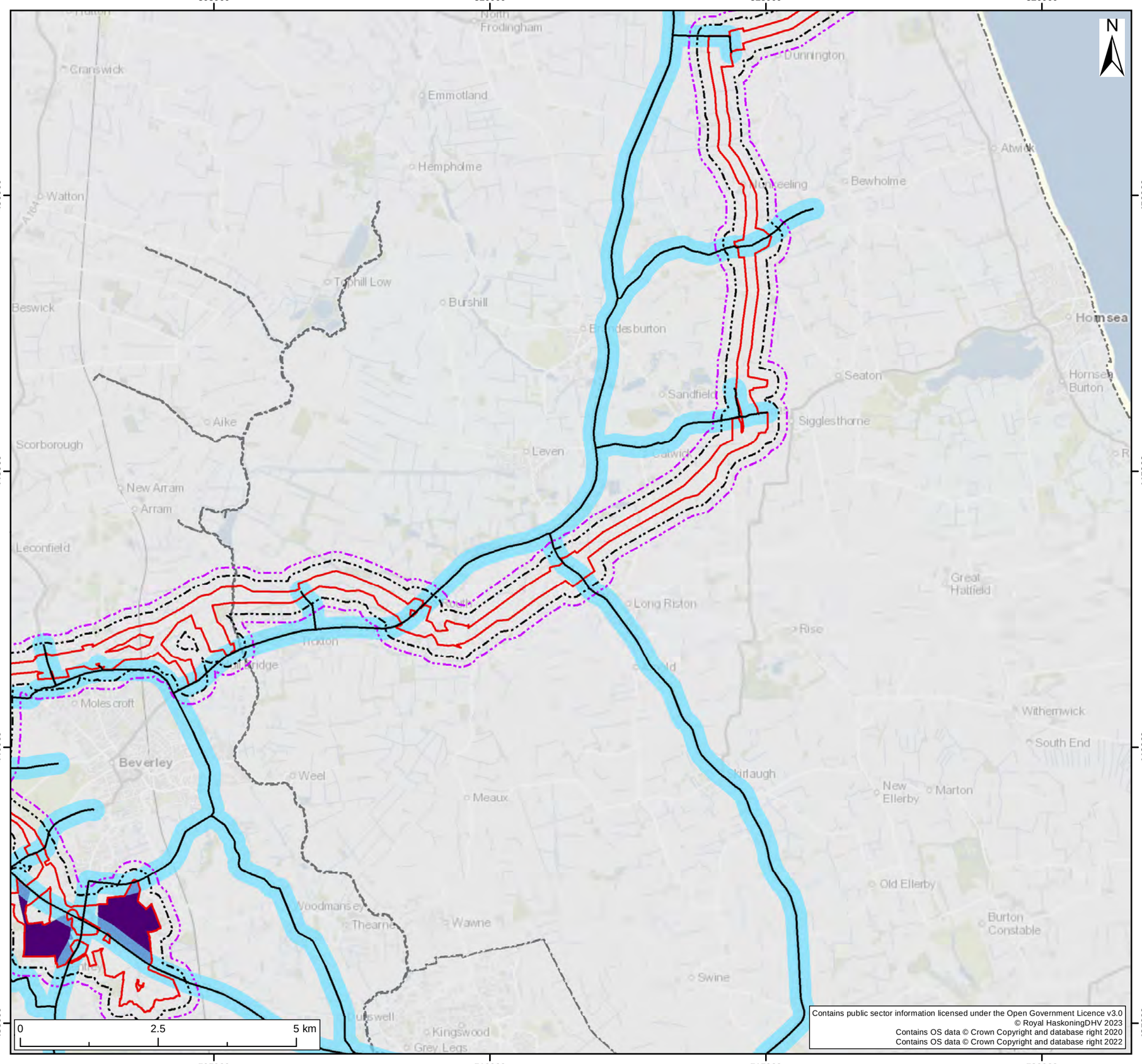

Contains public sector information licensed under the Open Government Licence v3.0
© Royal HaskoningDHV 2023
Contains OS data © Crown Copyright and database right 2020
Contains OS data © Crown Copyright and database right 2022

Legend:

- Onshore Development Area
- Onshore Development Area 200m Buffer
- Onshore Development Area 350m Buffer
- Air Quality Study Area
- Onshore Substation Sites
- Local Authority Boundary
- Air Quality Management Areas
- Traffic Road links

SUI	REV	DATE	DESCRIPTION	DRW	CHK	APR
S2	P01	13/04/2023	Suitable for Information	SB	SM	JF

Title:

Air Quality Study Area

Figure: 26-1c

Drawing No: PC2340-RHD-ON-ZZ-DR-Z-0456

Co-ordinate system:	Page Size:	Scale:
British National Grid	A3	1:70,000

Project:

Dogger Bank South Offshore Wind Farms

Report:

Preliminary Environmental Information Report

Royal HaskoningDHV
Enhancing Society Together

RWE

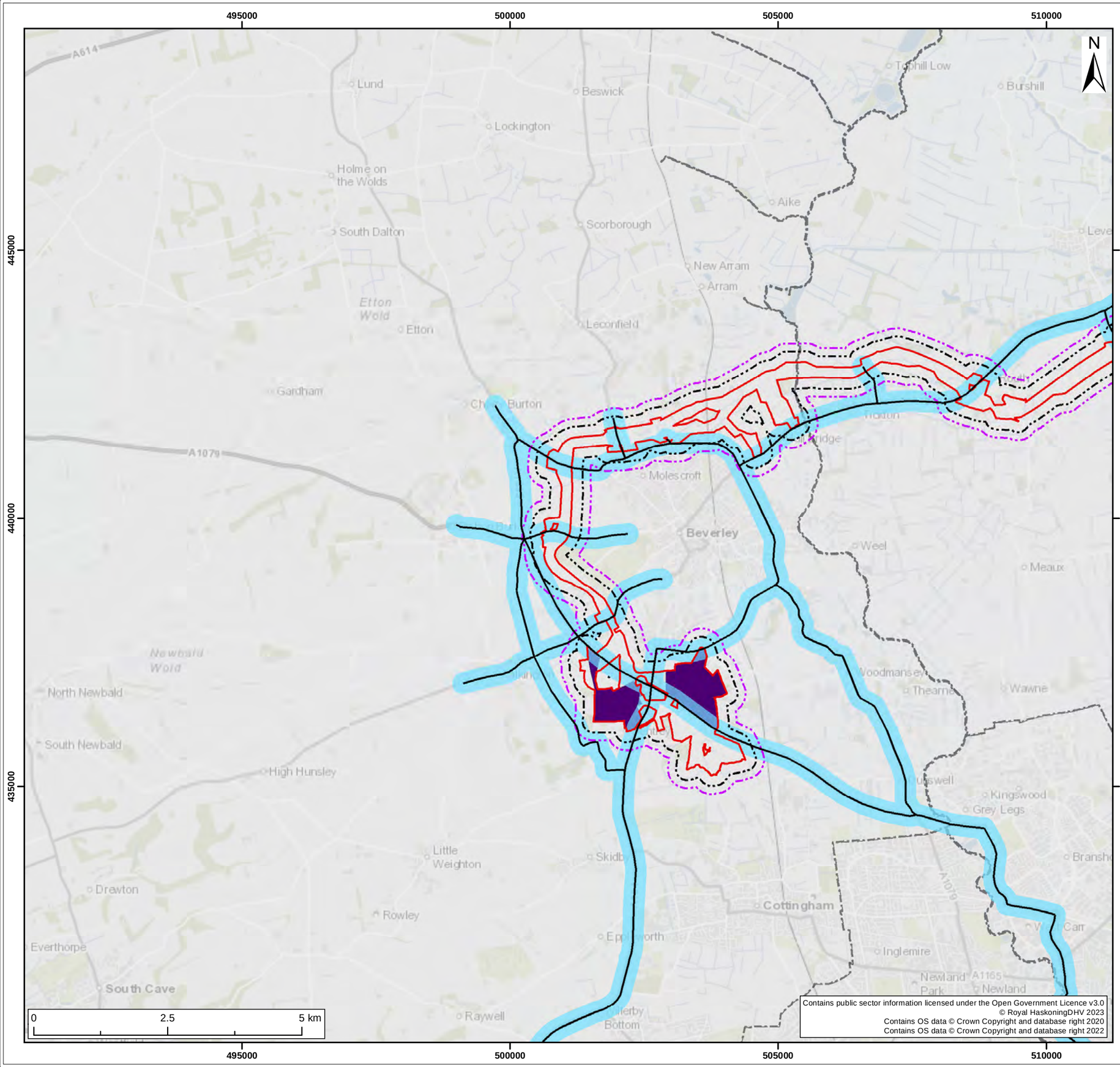

Legend:

- Onshore Development Area
- Onshore Development Area 200m Buffer
- Onshore Development Area 350m Buffer
- Air Quality Study Area
- Onshore Substation Sites
- Local Authority Boundary
- Air Quality Management Areas
- Traffic Road links

SUI	REV	DATE	DESCRIPTION	DRW	CHK	APR
S2	P01	13/04/2023	Suitable for Information	SB	SM	JF

Title:

Air Quality Study Area

Figure: 26-1d

Drawing No: PC2340-RHD-ON-ZZ-DR-Z-0456

Co-ordinate system: British National Grid

Page Size: A3

Scale: 1:70,000

Project: Dogger Bank South Offshore Wind Farms

Report: Preliminary Environmental Information Report

Royal HaskoningDHV
Enhancing Society Together

RWE

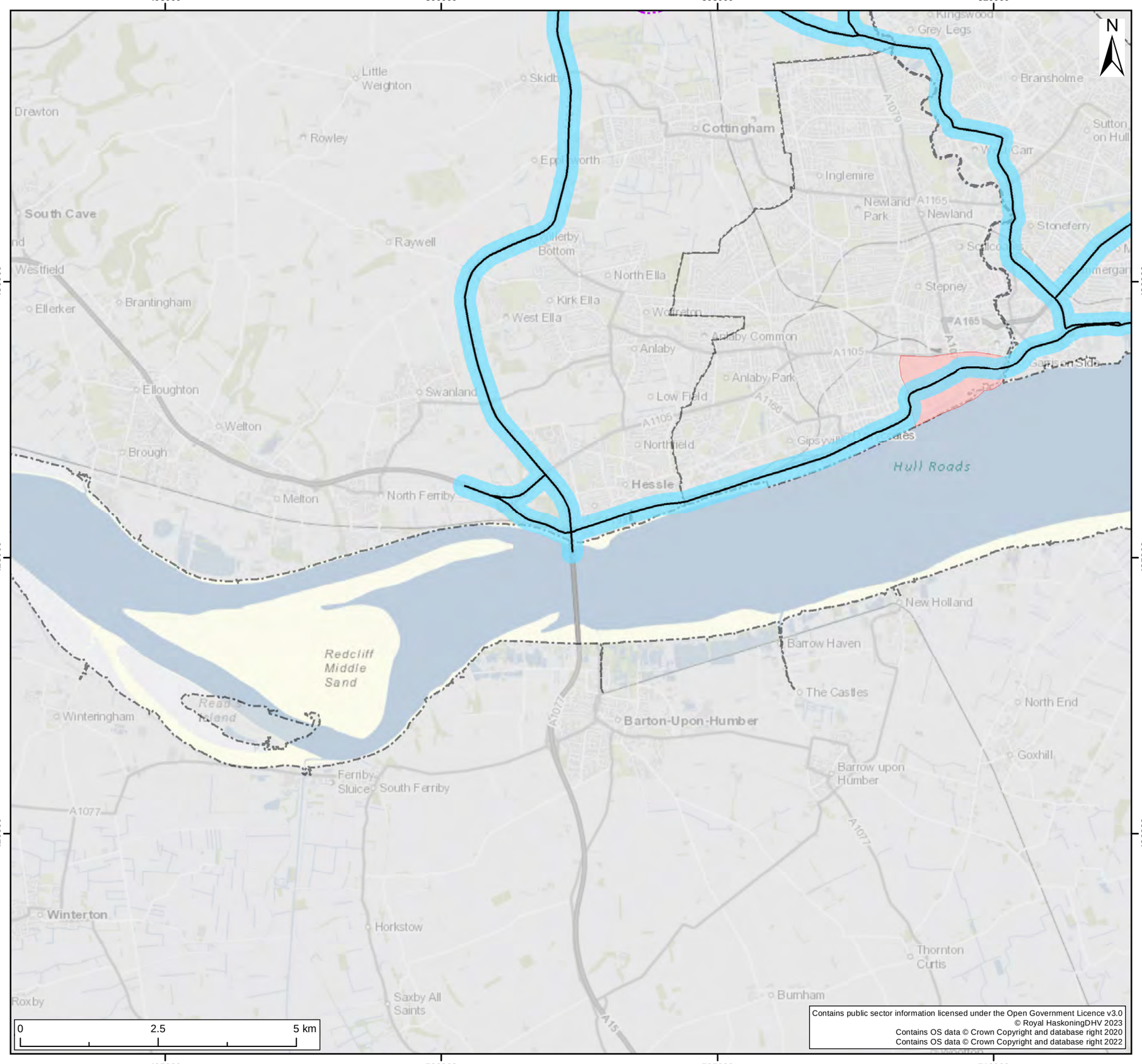

Legend:

- Onshore Development Area
- Onshore Development Area 200m Buffer
- Onshore Development Area 350m Buffer
- Air Quality Study Area
- Onshore Substation Sites
- Local Authority Boundary
- Air Quality Management Areas
- Traffic Road links

SUI	REV	DATE	DESCRIPTION	DRW	CHK	APR
S2	P01	13/04/2023	Suitable for Information	SB	SM	JF

Title:

Air Quality Study Area

Figure: 26-1e

Drawing No: PC2340-RHD-ON-ZZ-DR-Z-0456

Co-ordinate system: British National Grid

Page Size: A3

Scale: 1:70,000

Project: Dogger Bank South Offshore Wind Farms

Report: Preliminary Environmental Information Report

Royal HaskoningDHV
Enhancing Society Together

RWE

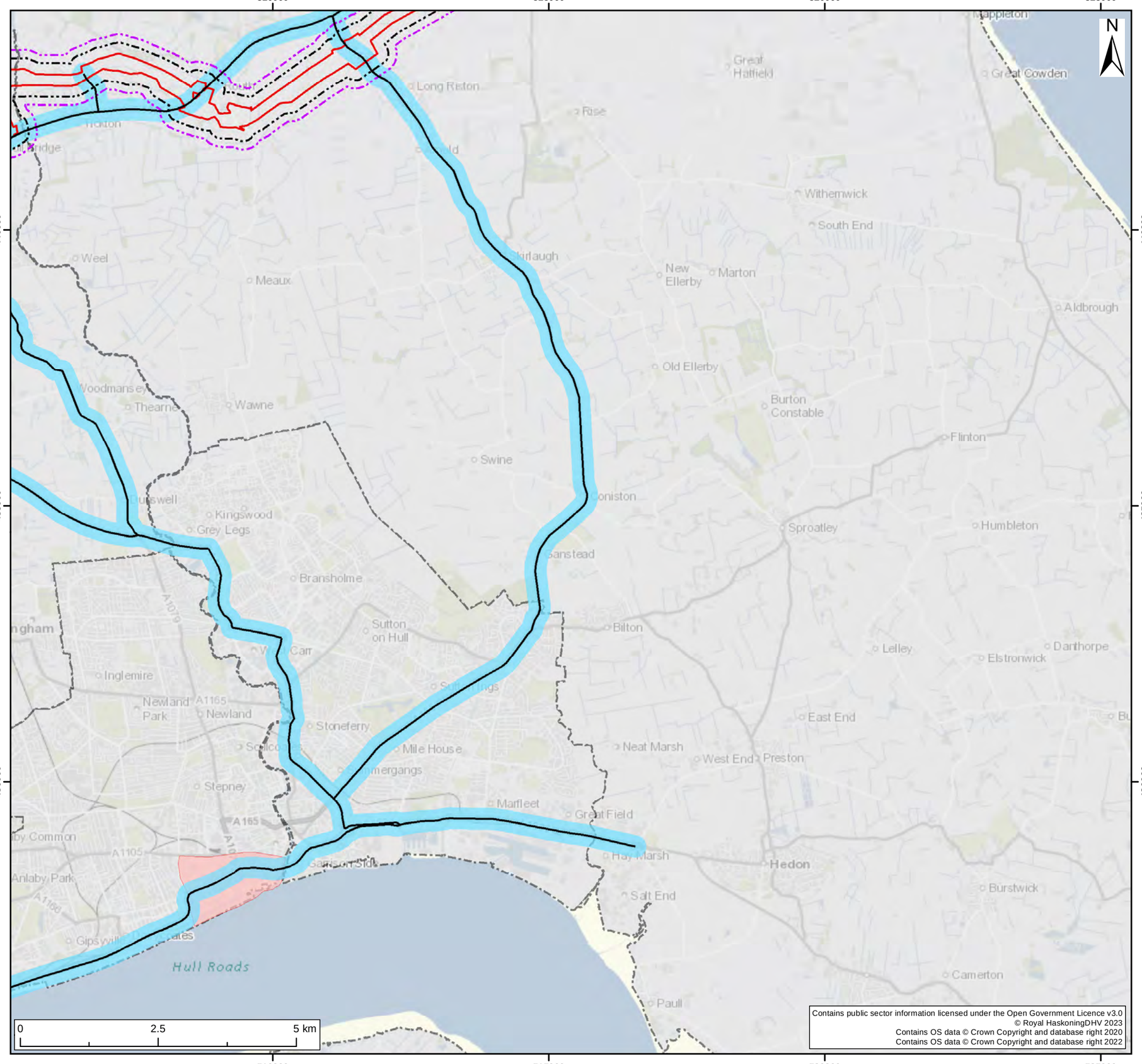

Legend:

- Onshore Development Area
- Onshore Development Area 200m Buffer
- Onshore Development Area 350m Buffer
- Air Quality Study Area
- Onshore Substation Sites
- Local Authority Boundary
- Air Quality Management Areas
- Traffic Road links

SUI	REV	DATE	DESCRIPTION	DRW	CHK	APR
S2	P01	13/04/2023	Suitable for Information	SB	SM	JF

Title:

Air Quality Study Area

Figure: 26-1f | Drawing No: PC2340-RHD-ON-ZZ-DR-Z-0456

Co-ordinate system:	Page Size:	Scale:
British National Grid	A3	1:70,000

Project:	Report:
Dogger Bank South Offshore Wind Farms	Preliminary Environmental Information Report

Royal HaskoningDHV
Enhancing Society Together

RWE

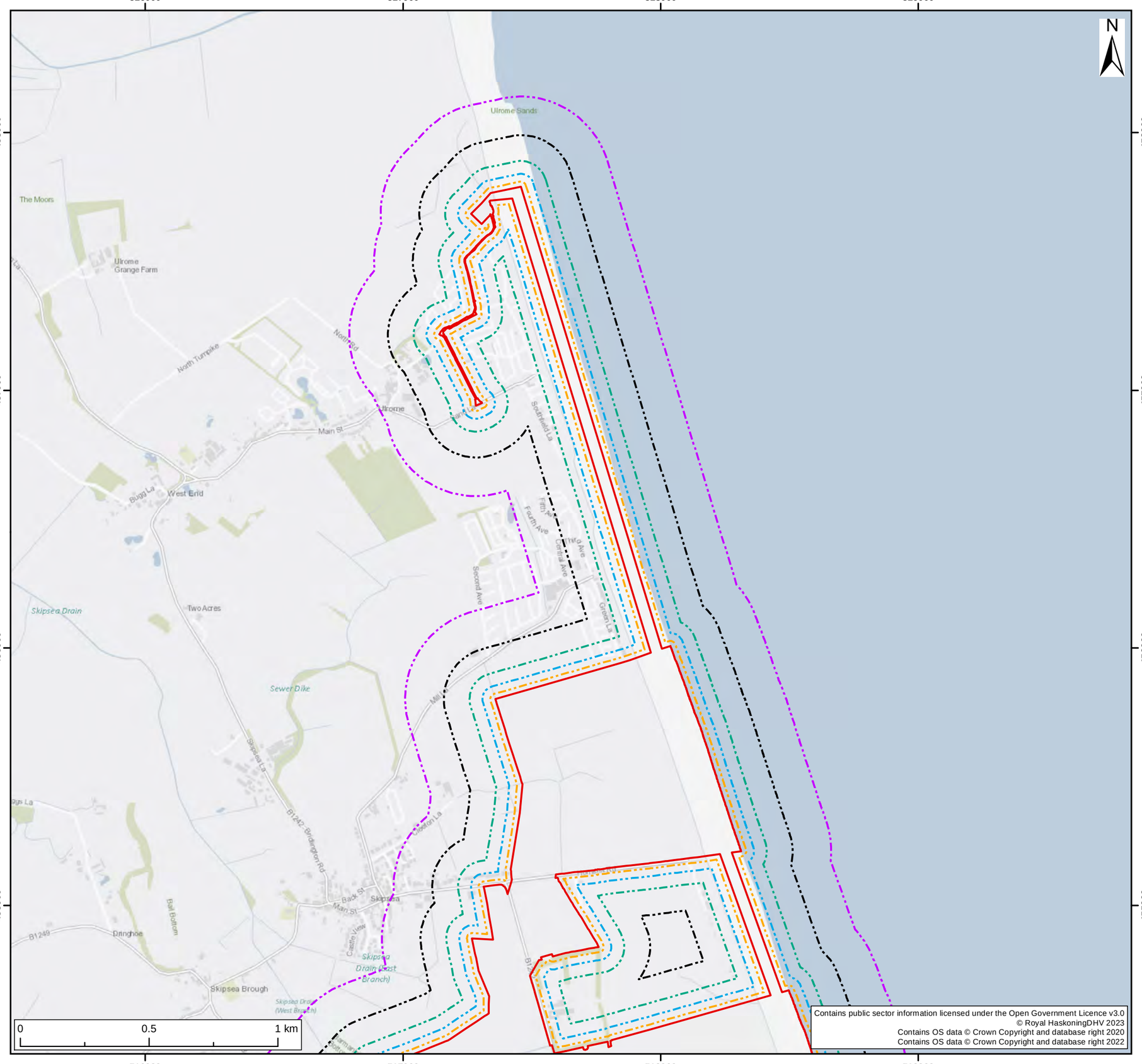

Legend:

- Onshore Development Area
- 20m from Onshore Development Area
- 50m from Onshore Development Area
- 100m from Onshore Development Area
- 200m from Onshore Development Area
- 350m from Onshore Development Area
- Onshore Substation Sites

Designated Ecological Sites

- Ancient Woodland
- Sites of Special Scientific Interest (SSSI)
- Local Nature Reserve (LNR)

SUI	REV	DATE	DESCRIPTION	DRW	CHK	APR
S2	P01	22/03/2023	Suitable for Information	SB	SM	JF

Title:

Air Quality Construction Dust and Fine Particulate Matter Buffers

Figure: 26-2a

Drawing No: PC2340-RHD-ON-ZZ-DR-Z-0457

Co-ordinate system: British National Grid

Page Size: A3

Scale: 1:15,000

Project: Dogger Bank South Offshore Wind Farms

Report: Preliminary Environmental Information Report

Royal HaskoningDHV
Enhancing Society Together

RWE

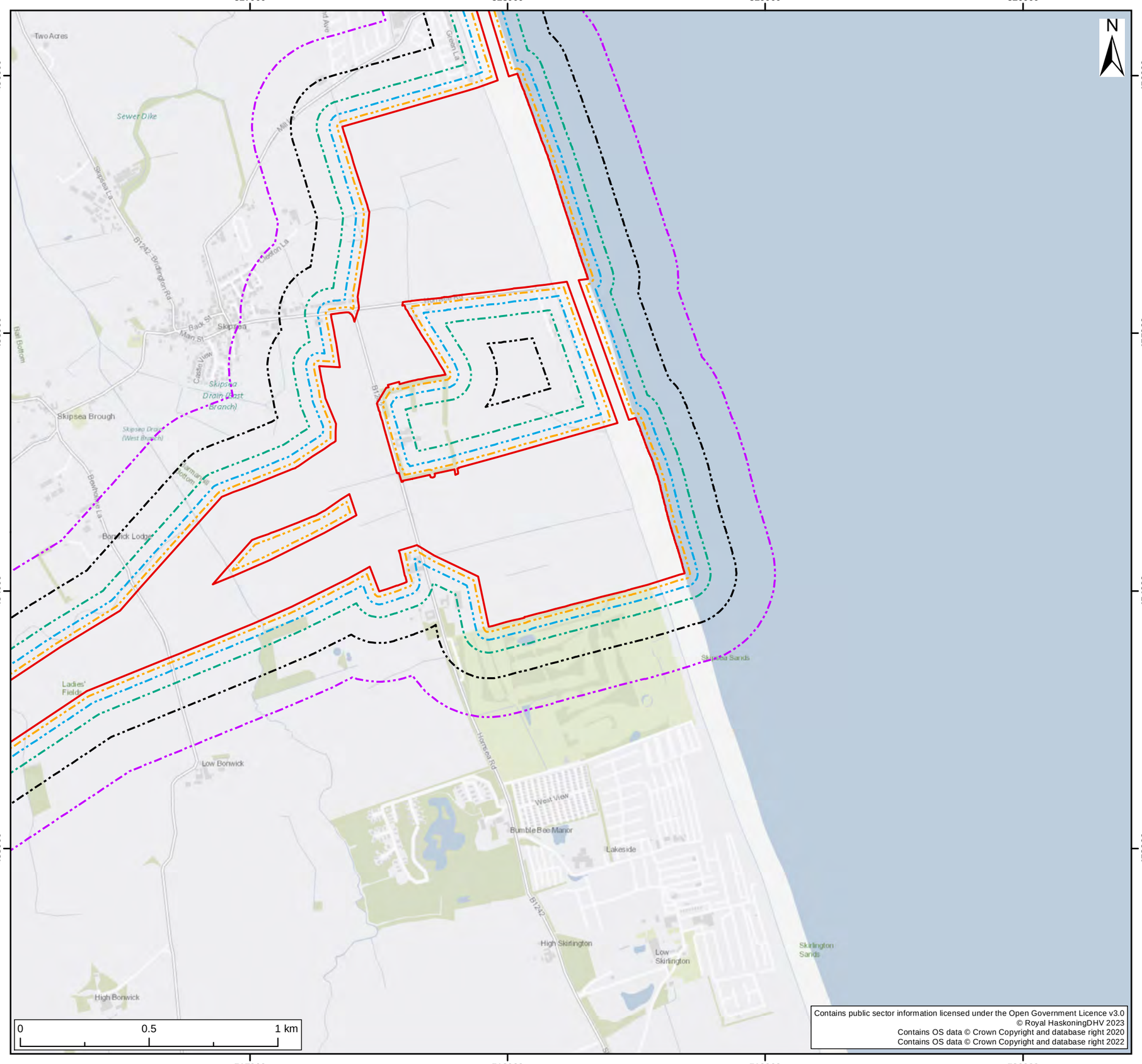

Contains public sector information licensed under the Open Government Licence v3.0
© Royal HaskoningDHV 2023
Contains OS data © Crown Copyright and database right 2020
Contains OS data © Crown Copyright and database right 2022

Legend:

- Onshore Development Area
- 20m from Onshore Development Area
- 50m from Onshore Development Area
- 100m from Onshore Development Area
- 200m from Onshore Development Area
- 350m from Onshore Development Area
- Onshore Substation Sites

Designated Ecological Sites

- Ancient Woodland
- Sites of Special Scientific Interest (SSSI)
- Local Nature Reserve (LNR)

SUI	REV	DATE	DESCRIPTION	DRW	CHK	APR
S2	P01	22/03/2023	Suitable for Information	SB	SM	JF

Title:

Air Quality Construction Dust and Fine Particulate Matter Buffers

Figure: 26-2b

Drawing No: PC2340-RHD-ON-ZZ-DR-Z-0457

Co-ordinate system:	Page Size:	Scale:
British National Grid	A3	1:15,000

Project:

Dogger Bank South Offshore Wind Farms

Report:

Preliminary Environmental Information Report

Royal HaskoningDHV
Enhancing Society Together

RWE

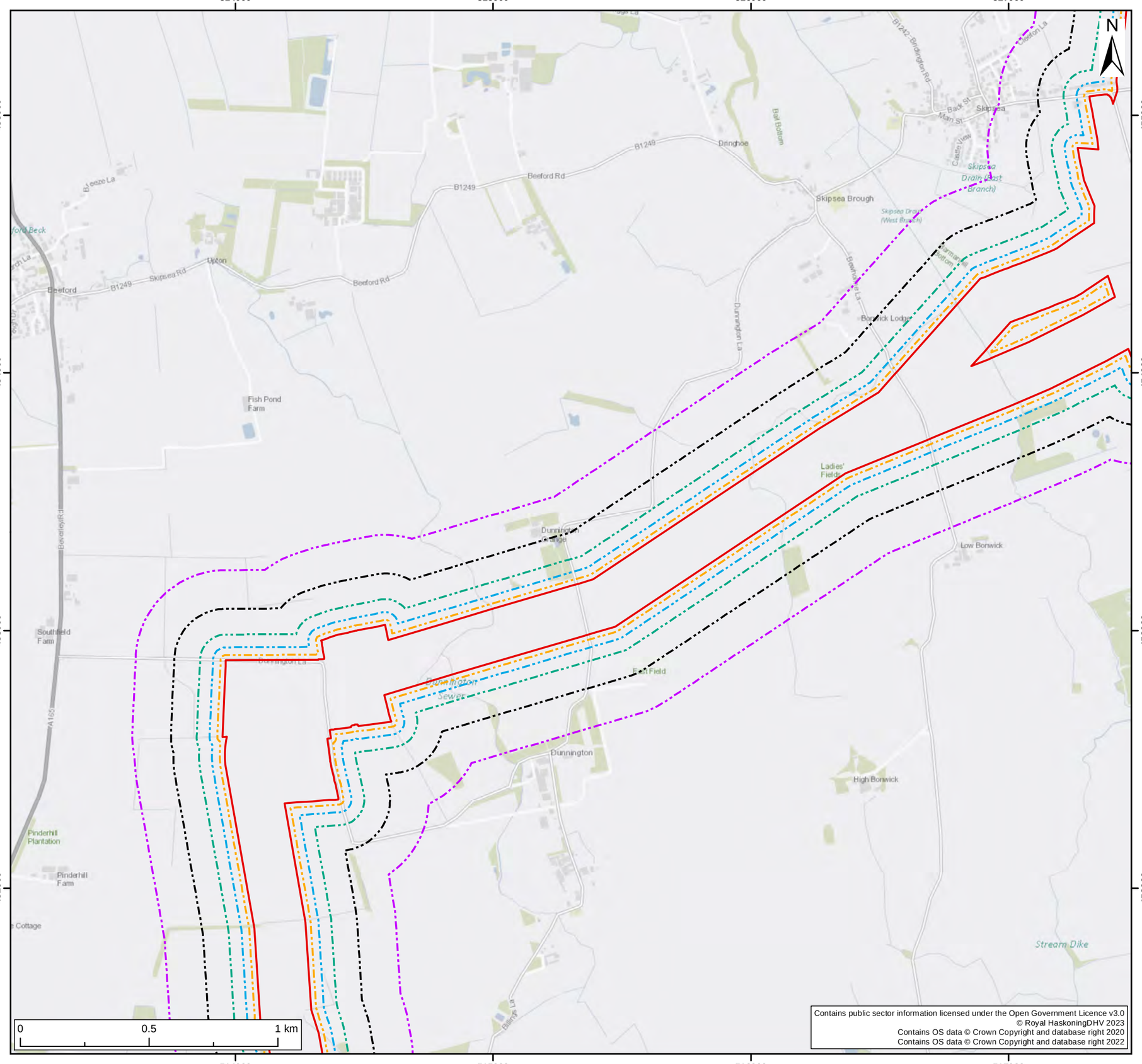

Legend:

- Onshore Development Area
- 20m from Onshore Development Area
- 50m from Onshore Development Area
- 100m from Onshore Development Area
- 200m from Onshore Development Area
- 350m from Onshore Development Area
- Onshore Substation Sites

Designated Ecological Sites

- Ancient Woodland
- Sites of Special Scientific Interest (SSSI)
- Local Nature Reserve (LNR)

SUI	REV	DATE	DESCRIPTION	DRW	CHK	APR
S2	P01	22/03/2023	Suitable for Information	SB	SM	JF

Title:

Air Quality Construction Dust and Fine Particulate Matter Buffers

Figure: 26-2c

Drawing No: PC2340-RHD-ON-ZZ-DR-Z-0457

Co-ordinate system: British National Grid

Page Size: A3

Scale: 1:15,000

Project: Dogger Bank South Offshore Wind Farms

Report: Preliminary Environmental Information Report

Royal HaskoningDHV
Enhancing Society Together

RWE

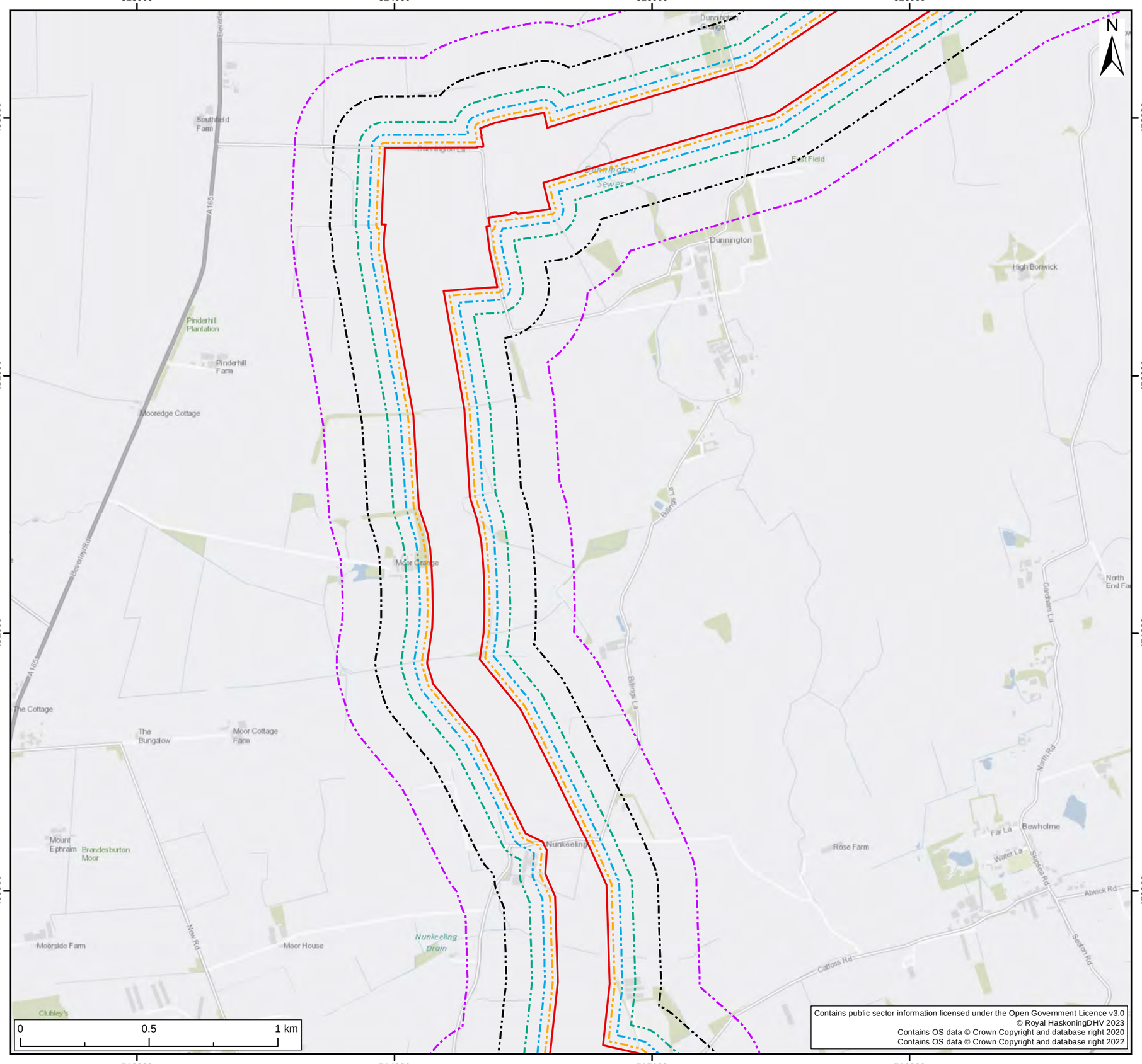

Contains public sector information licensed under the Open Government Licence v3.0
© Royal HaskoningDHV 2023
Contains OS data © Crown Copyright and database right 2020
Contains OS data © Crown Copyright and database right 2022

Legend:

- Onshore Development Area
- 20m from Onshore Development Area
- 50m from Onshore Development Area
- 100m from Onshore Development Area
- 200m from Onshore Development Area
- 350m from Onshore Development Area
- Onshore Substation Sites

Designated Ecological Sites

- Ancient Woodland
- Sites of Special Scientific Interest (SSSI)
- Local Nature Reserve (LNR)

SUI	REV	DATE	DESCRIPTION	DRW	CHK	APR
S2	P01	22/03/2023	Suitable for Information	SB	SM	JF

Title:

Air Quality Construction Dust and Fine Particulate Matter Buffers

Figure: 26-2d

Drawing No: PC2340-RHD-ON-ZZ-DR-Z-0457

Co-ordinate system:	Page Size:	Scale:
British National Grid	A3	1:15,000

Project:

Dogger Bank South Offshore Wind Farms

Report:

Preliminary Environmental Information Report

Royal HaskoningDHV
Enhancing Society Together

RWE

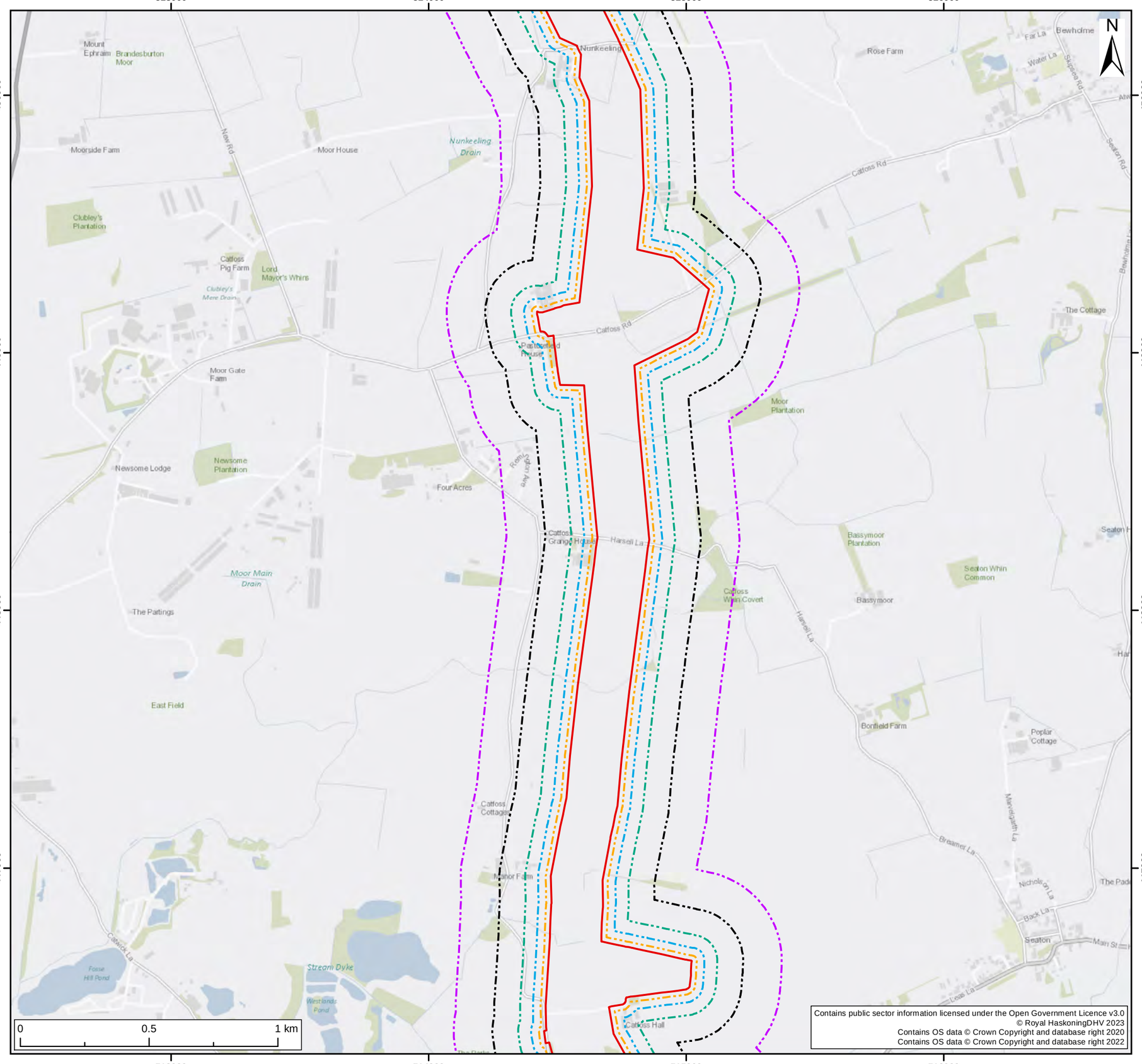

Legend:

- Onshore Development Area
- 20m from Onshore Development Area
- 50m from Onshore Development Area
- 100m from Onshore Development Area
- 200m from Onshore Development Area
- 350m from Onshore Development Area
- Onshore Substation Sites

Designated Ecological Sites

- Ancient Woodland
- Sites of Special Scientific Interest (SSSI)
- Local Nature Reserve (LNR)

SUI	REV	DATE	DESCRIPTION	DRW	CHK	APR
S2	P01	22/03/2023	Suitable for Information	SB	SM	JF

Title:

Air Quality Construction Dust and Fine Particulate Matter Buffers

Figure: 26-2e

Drawing No: PC2340-RHD-ON-ZZ-DR-Z-0457

Co-ordinate system:	Page Size:	Scale:
British National Grid	A3	1:15,000

Project:

Dogger Bank South Offshore Wind Farms

Report:

Preliminary Environmental Information Report

Royal HaskoningDHV
Enhancing Society Together

RWE

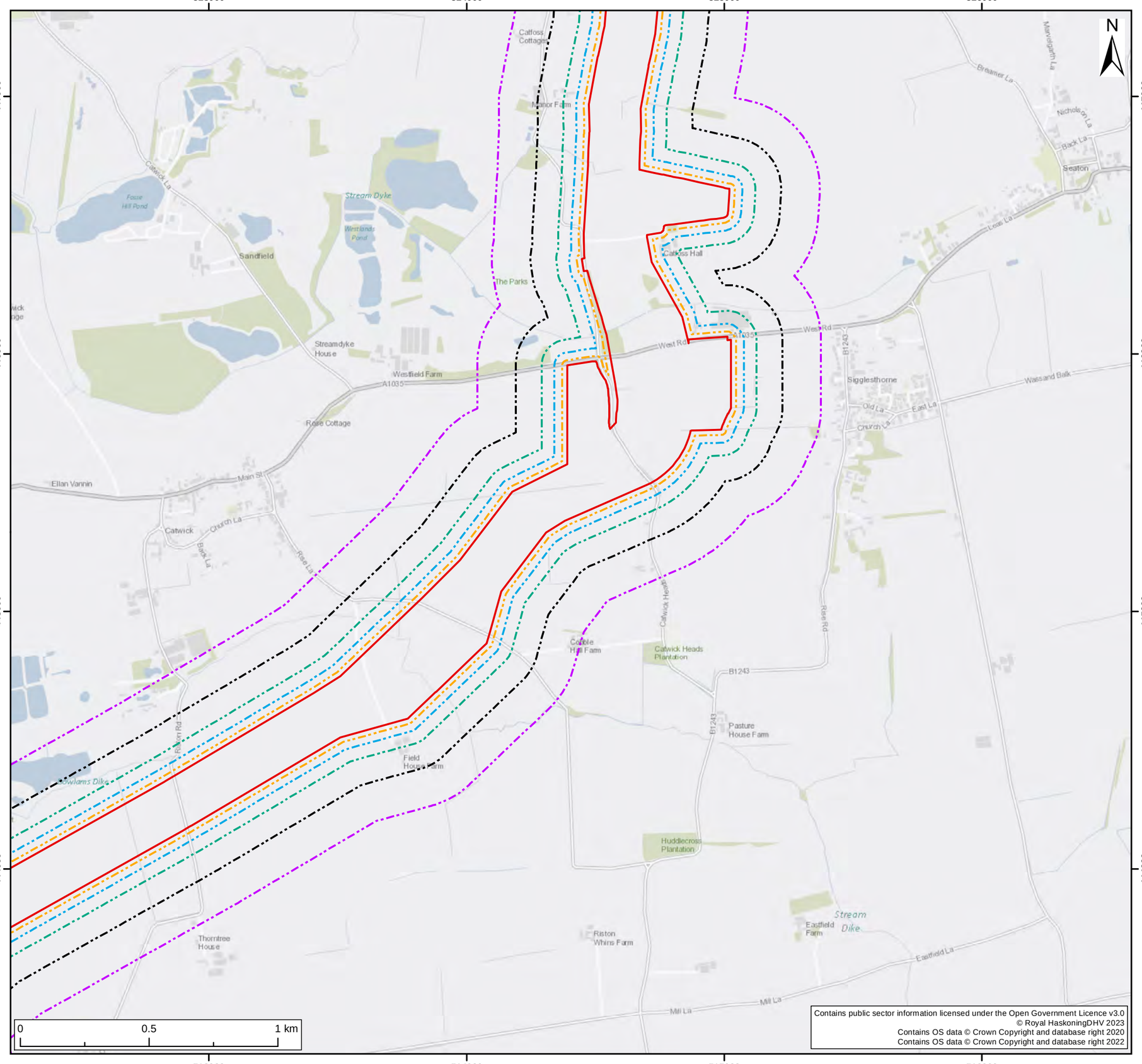

Contains public sector information licensed under the Open Government Licence v3.0
© Royal HaskoningDHV 2023
Contains OS data © Crown Copyright and database right 2020
Contains OS data © Crown Copyright and database right 2022

Legend:

- Onshore Development Area
- 20m from Onshore Development Area
- 50m from Onshore Development Area
- 100m from Onshore Development Area
- 200m from Onshore Development Area
- 350m from Onshore Development Area
- Onshore Substation Sites

Designated Ecological Sites

- Ancient Woodland
- Sites of Special Scientific Interest (SSSI)
- Local Nature Reserve (LNR)

SUI	REV	DATE	DESCRIPTION	DRW	CHK	APR
S2	P01	22/03/2023	Suitable for Information	SB	SM	JF

Title:

Air Quality Construction Dust and Fine Particulate Matter Buffers

Figure: 26-2f

Drawing No: PC2340-RHD-ON-ZZ-DR-Z-0457

Co-ordinate system:	Page Size:	Scale:
British National Grid	A3	1:15,000

Project:	Report:
Dogger Bank South Offshore Wind Farms	Preliminary Environmental Information Report

Royal HaskoningDHV
Enhancing Society Together

RWE

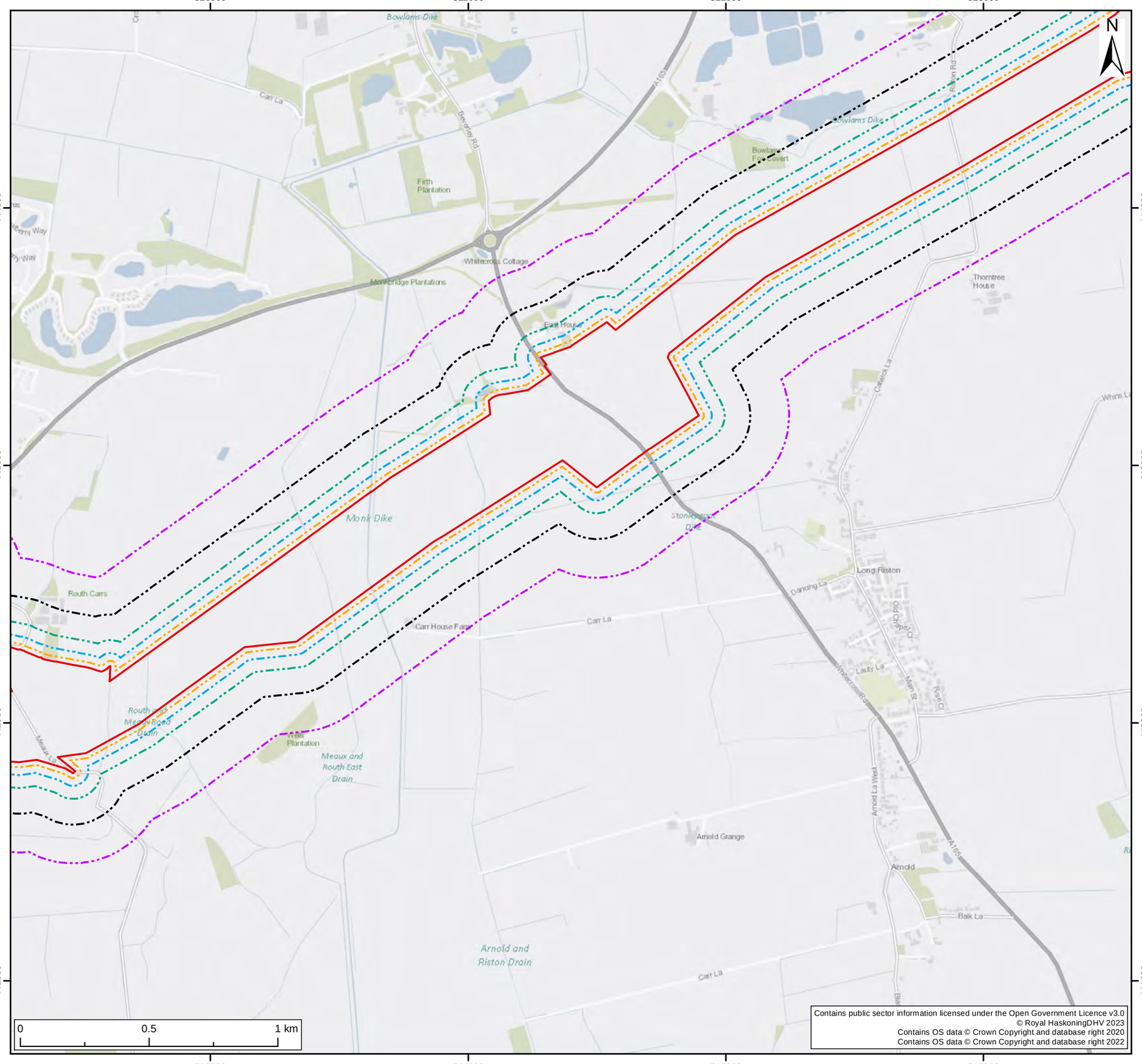

Contains public sector information licensed under the Open Government Licence v3.0
© Royal HaskoningDHV 2023
Contains OS data © Crown Copyright and database right 2020
Contains OS data © Crown Copyright and database right 2022

Legend:

- Onshore Development Area
- 20m from Onshore Development Area
- 50m from Onshore Development Area
- 100m from Onshore Development Area
- 200m from Onshore Development Area
- 350m from Onshore Development Area
- Onshore Substation Sites

Designated Ecological Sites

- Ancient Woodland
- Sites of Special Scientific Interest (SSSI)
- Local Nature Reserve (LNR)

SUI	REV	DATE	DESCRIPTION	DRW	CHK	APR
S2	P01	22/03/2023	Suitable for Information	SB	SM	JF

Title:

Air Quality Construction Dust and Fine Particulate Matter Buffers

Figure: 26-2g

Drawing No: PC2340-RHD-ON-ZZ-DR-Z-0457

Co-ordinate system: British National Grid

Page Size: A3

Scale: 1:15,000

Project: Dogger Bank South Offshore Wind Farms

Report: Preliminary Environmental Information Report

Royal HaskoningDHV
Enhancing Society Together

RWE

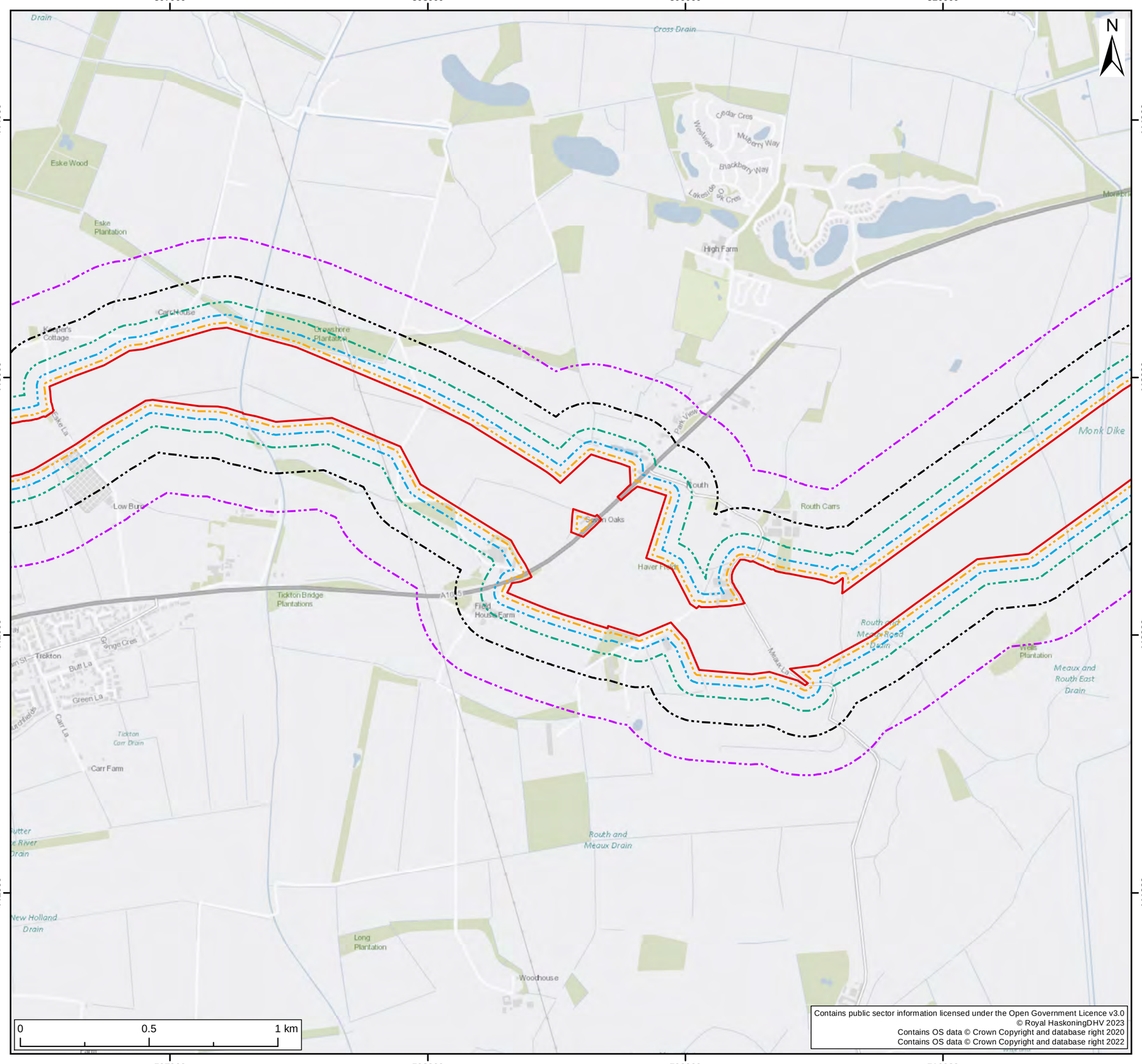

Legend:

- Onshore Development Area
- 20m from Onshore Development Area
- 50m from Onshore Development Area
- 100m from Onshore Development Area
- 200m from Onshore Development Area
- 350m from Onshore Development Area
- Onshore Substation Sites

Designated Ecological Sites

- Ancient Woodland
- Sites of Special Scientific Interest (SSSI)
- Local Nature Reserve (LNR)

SUI	REV	DATE	DESCRIPTION	DRW	CHK	APR
S2	P01	22/03/2023	Suitable for Information	SB	SM	JF

Title:

Air Quality Construction Dust and Fine Particulate Matter Buffers

Figure: 26-2h | Drawing No: PC2340-RHD-ON-ZZ-DR-Z-0457

Co-ordinate system:	Page Size:	Scale:
British National Grid	A3	1:15,000

Project:	Report:
Dogger Bank South Offshore Wind Farms	Preliminary Environmental Information Report

Royal HaskoningDHV
Enhancing Society Together

RWE

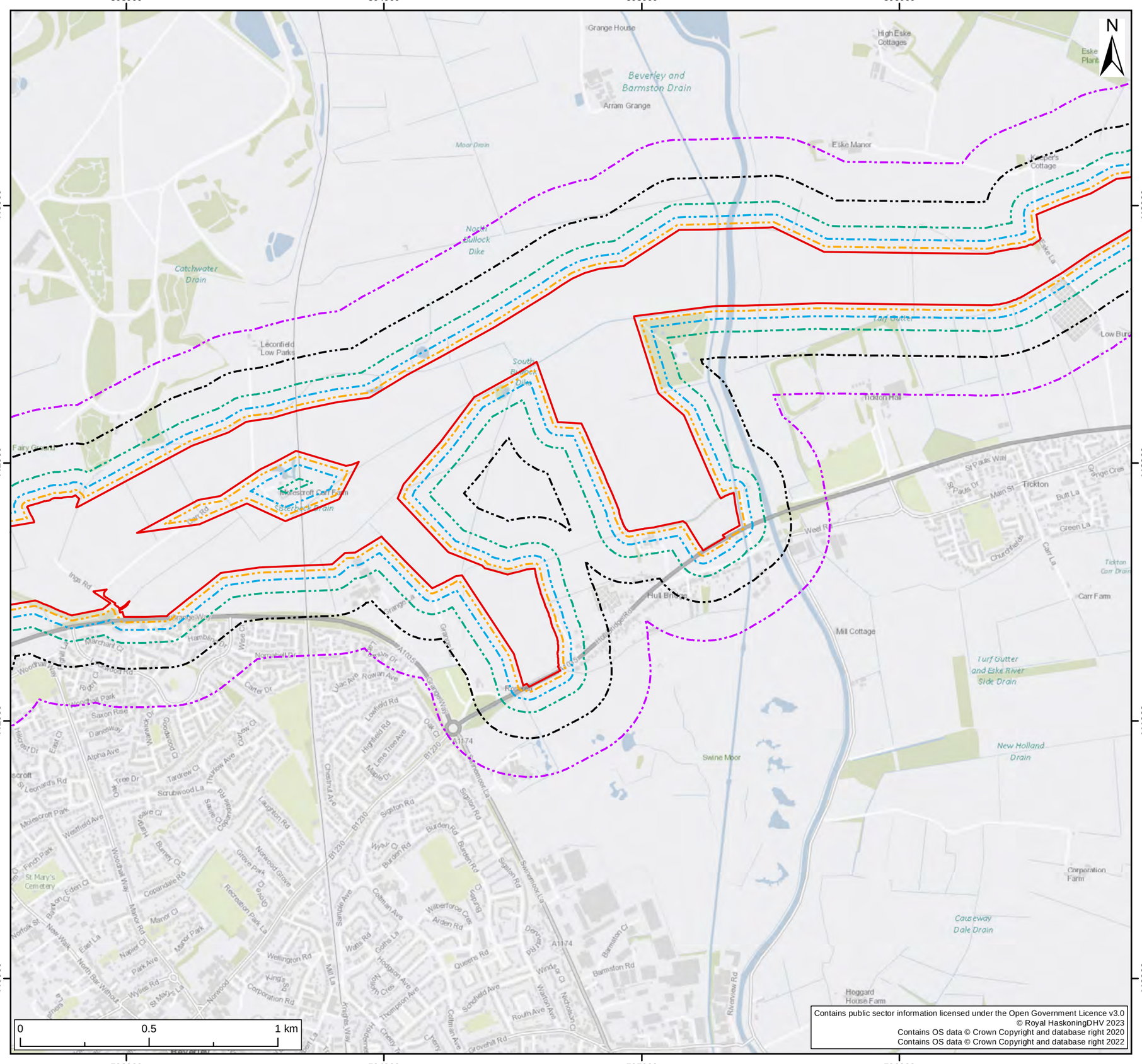

Legend:

- Onshore Development Area
- 20m from Onshore Development Area
- 50m from Onshore Development Area
- 100m from Onshore Development Area
- 200m from Onshore Development Area
- 350m from Onshore Development Area
- Onshore Substation Sites

Designated Ecological Sites

- Ancient Woodland
- Sites of Special Scientific Interest (SSSI)
- Local Nature Reserve (LNR)

SUI	REV	DATE	DESCRIPTION	DRW	CHK	APR
S2	P01	22/03/2023	Suitable for Information	SB	SM	JF

Title:

Air Quality Construction Dust and Fine Particulate Matter Buffers

Figure: 26-2i

Drawing No: PC2340-RHD-ON-ZZ-DR-Z-0457

Co-ordinate system: British National Grid

Page Size: A3

Scale: 1:15,000

Project: Dogger Bank South Offshore Wind Farms

Report: Preliminary Environmental Information Report

Royal HaskoningDHV
Enhancing Society Together

RWE

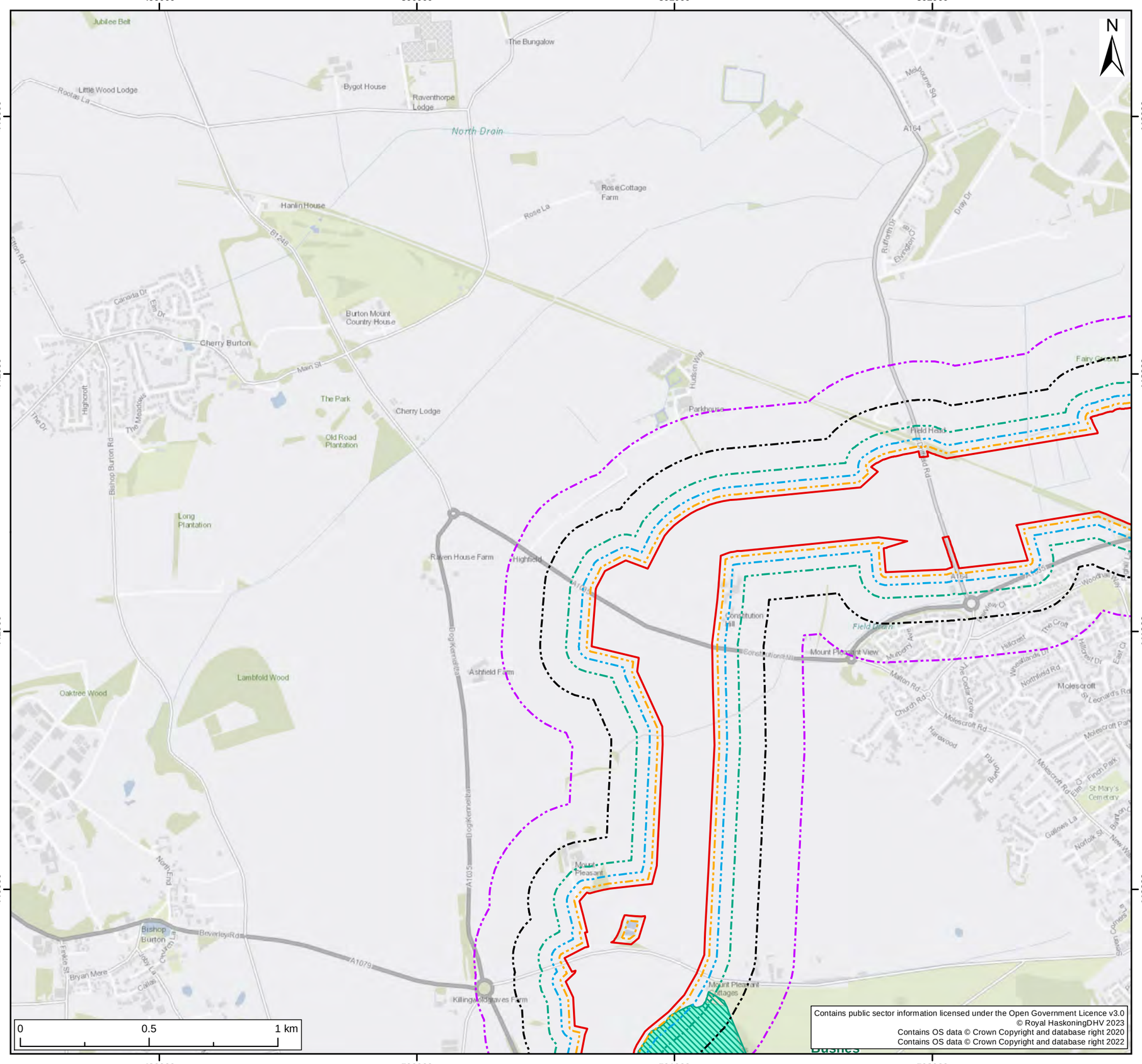

Contains public sector information licensed under the Open Government Licence v3.0
© Royal HaskoningDHV 2023
Contains OS data © Crown Copyright and database right 2020
Contains OS data © Crown Copyright and database right 2022

Legend:

- Onshore Development Area
- 20m from Onshore Development Area
- 50m from Onshore Development Area
- 100m from Onshore Development Area
- 200m from Onshore Development Area
- 350m from Onshore Development Area
- Onshore Substation Sites

Designated Ecological Sites

- Ancient Woodland
- Sites of Special Scientific Interest (SSSI)
- Local Nature Reserve (LNR)

SUI	REV	DATE	DESCRIPTION	DRW	CHK	APR
S2	P01	22/03/2023	Suitable for Information	SB	SM	JF

Title:

Air Quality Construction Dust and Fine Particulate Matter Buffers

Figure: 26-2j

Drawing No: PC2340-RHD-ON-ZZ-DR-Z-0457

Co-ordinate system:	Page Size:	Scale:
British National Grid	A3	1:15,000

Project:

Dogger Bank South Offshore Wind Farms

Report:

Preliminary Environmental Information Report

Royal HaskoningDHV
Enhancing Society Together

RWE

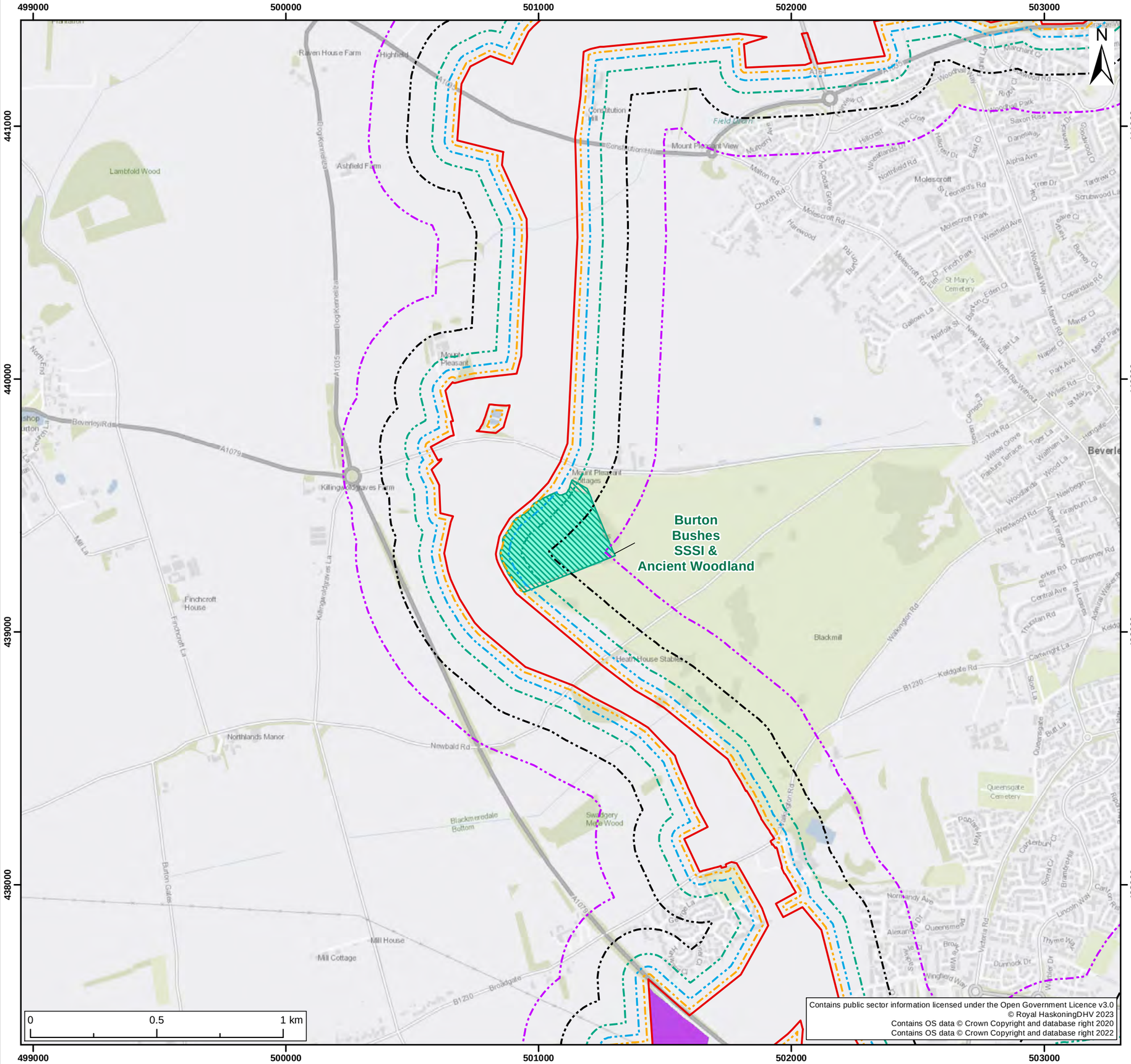

Legend:

- Onshore Development Area
- 20m from Onshore Development Area
- 50m from Onshore Development Area
- 100m from Onshore Development Area
- 200m from Onshore Development Area
- 350m from Onshore Development Area
- Onshore Substation Sites

Designated Ecological Sites

- Ancient Woodland
- Sites of Special Scientific Interest (SSSI)
- Local Nature Reserve (LNR)

SUI	REV	DATE	DESCRIPTION	DRW	CHK	APR
S2	P01	22/03/2023	Suitable for Information	SB	SM	JF

Title:

Air Quality Construction Dust and Fine Particulate Matter Buffers

Figure: 26-2k

Drawing No: PC2340-RHD-ON-ZZ-DR-Z-0457

Co-ordinate system: British National Grid

Page Size: A3

Scale: 1:15,000

Project: Dogger Bank South Offshore Wind Farms

Report: Preliminary Environmental Information Report

Royal HaskoningDHV
Enhancing Society Together

RWE

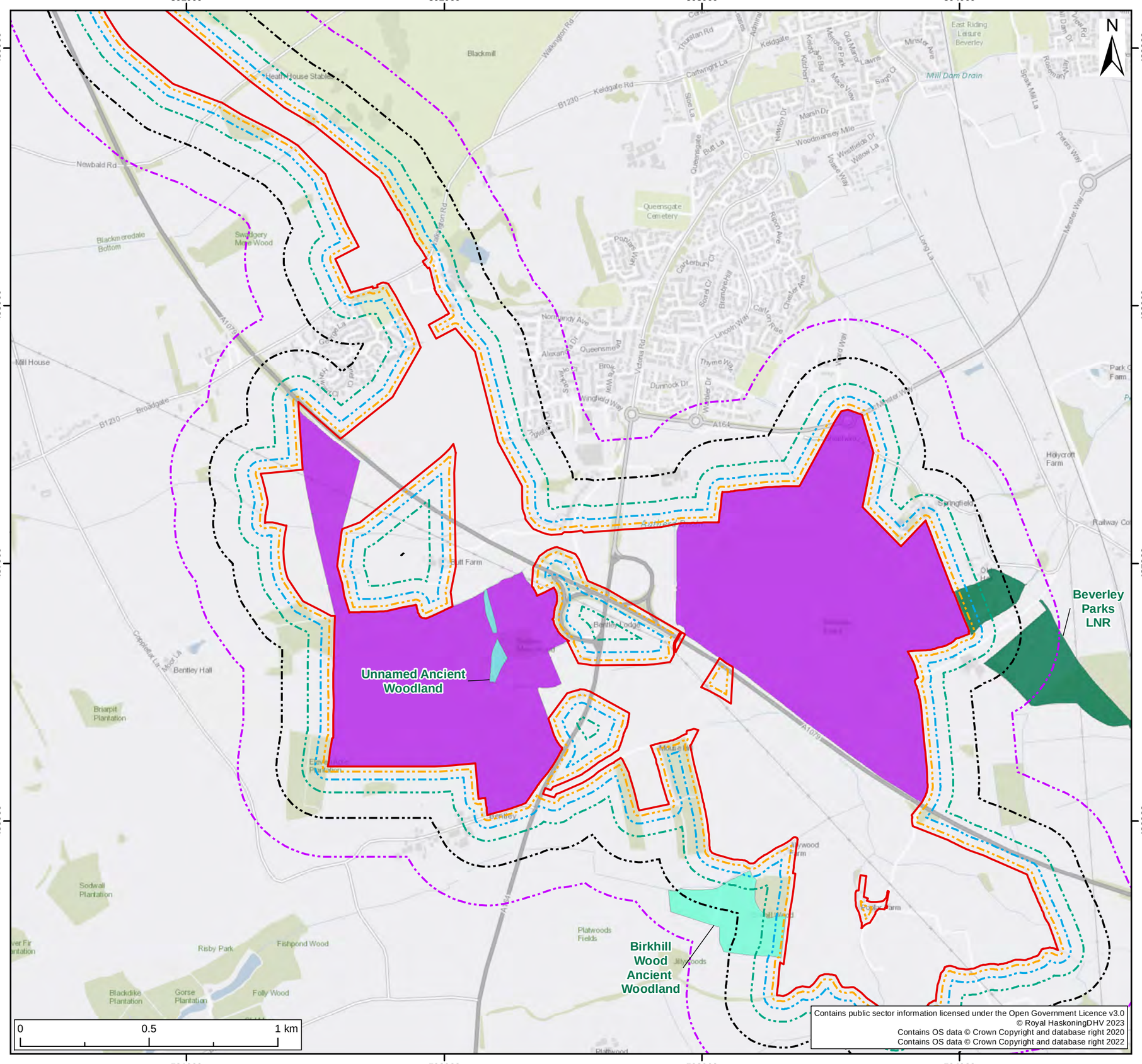

Contains public sector information licensed under the Open Government Licence v3.0
© Royal HaskoningDHV 2023
Contains OS data © Crown Copyright and database right 2020
Contains OS data © Crown Copyright and database right 2022

Legend:

- Onshore Development Area
- 20m from Onshore Development Area
- 50m from Onshore Development Area
- 100m from Onshore Development Area
- 200m from Onshore Development Area
- 350m from Onshore Development Area
- Onshore Substation Sites

Designated Ecological Sites

- Ancient Woodland
- Sites of Special Scientific Interest (SSSI)
- Local Nature Reserve (LNR)

SUI	REV	DATE	DESCRIPTION	DRW	CHK	APR
S2	P01	22/03/2023	Suitable for Information	SB	SM	JF

Title:

Air Quality Construction Dust and Fine Particulate Matter Buffers

Figure: 26-2l

Drawing No: PC2340-RHD-ON-ZZ-DR-Z-0457

Co-ordinate system: British National Grid

Page Size: A3

Scale: 1:15,000

Project: Dogger Bank South Offshore Wind Farms

Report: Preliminary Environmental Information Report

Royal HaskoningDHV
Enhancing Society Together

RWE

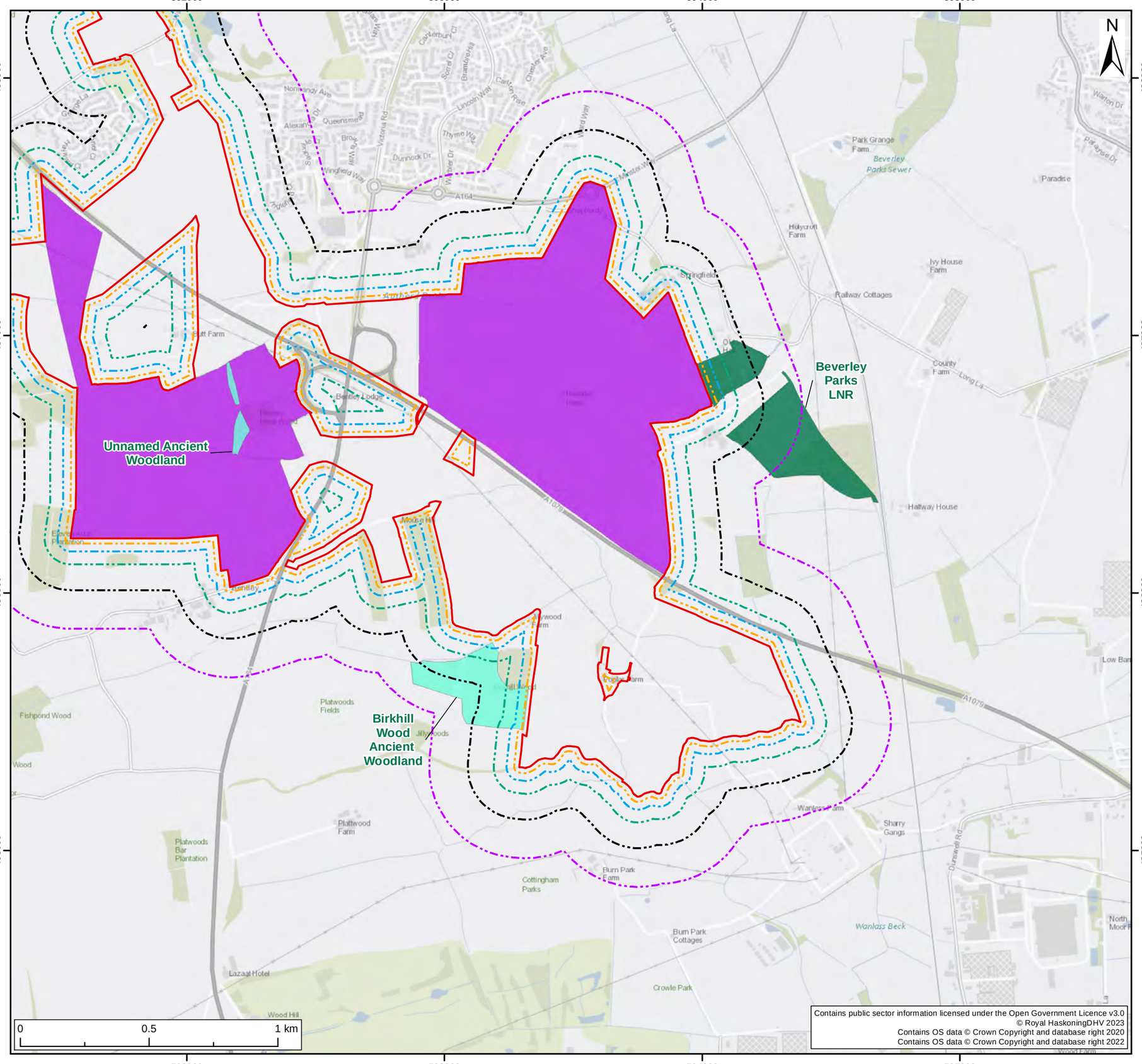

Contains public sector information licensed under the Open Government Licence v3.0
© Royal HaskoningDHV 2023
Contains OS data © Crown Copyright and database right 2020
Contains OS data © Crown Copyright and database right 2022

Legend:

- Onshore Development Area
- 20m from Onshore Development Area
- 50m from Onshore Development Area
- 100m from Onshore Development Area
- 200m from Onshore Development Area
- 350m from Onshore Development Area
- Onshore Substation Sites

Designated Ecological Sites

- Ancient Woodland
- Sites of Special Scientific Interest (SSSI)
- Local Nature Reserve (LNR)

SUI	REV	DATE	DESCRIPTION	DRW	CHK	APR
S2	P01	22/03/2023	Suitable for Information	SB	SM	JF

Title:

Air Quality Construction Dust and Fine Particulate Matter Buffers

Figure: 26-2m

Drawing No: PC2340-RHD-ON-ZZ-DR-Z-0457

Co-ordinate system: British National Grid

Page Size: A3

Scale: 1:15,000

Project: Dogger Bank South Offshore Wind Farms

Report: Preliminary Environmental Information Report

Royal HaskoningDHV
Enhancing Society Together

RWE

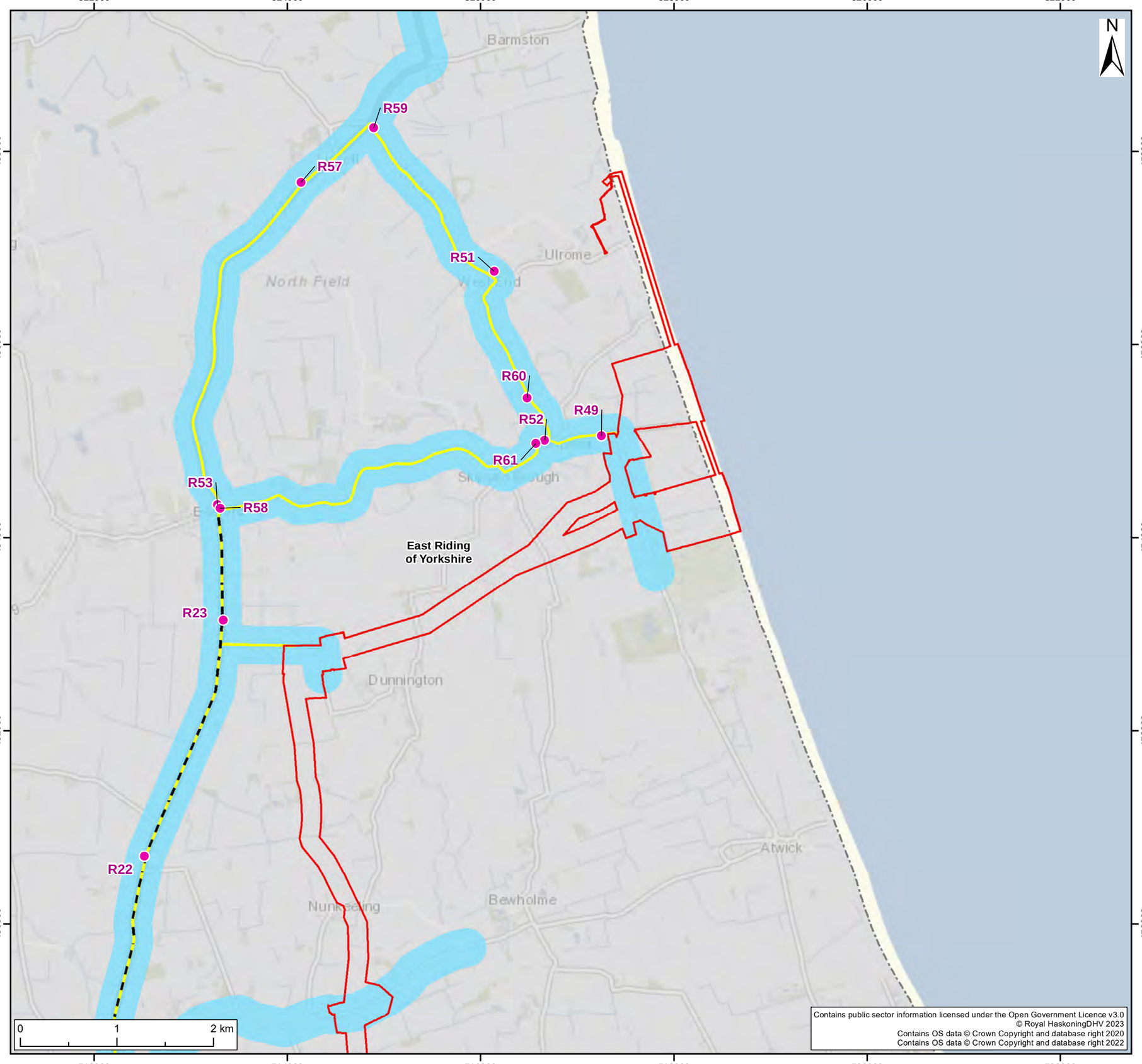

Legend:

- Onshore Development Area
- Air Quality Study Area
- Onshore Substation Sites
- Local Authority Boundary
- Air Quality Management Areas
- Human Receptor Locations
- Roads Screened in for Human Receptors (Isolation Scenario)
- Roads Screened in for Human Receptors(Concurrent Scenario)

SUI	REV	DATE	DESCRIPTION	DRW	CHK	APR
S2	P01	22/03/2023	Suitable for Information	SB	SM	JF

Title:

Air Quality Construction Phase
Road Traffic Emissions – Human Receptor Locations

Figure: 26-3a | Drawing No: PC2340-RHD-ON-ZZ-DR-Z-0458

Co-ordinate system:	Page Size:	Scale:
British National Grid	A3	1:40,000

Project:	Report:
Dogger Bank South Offshore Wind Farms	Preliminary Environmental Information Report

Royal HaskoningDHV
Enhancing Society Together
RWE

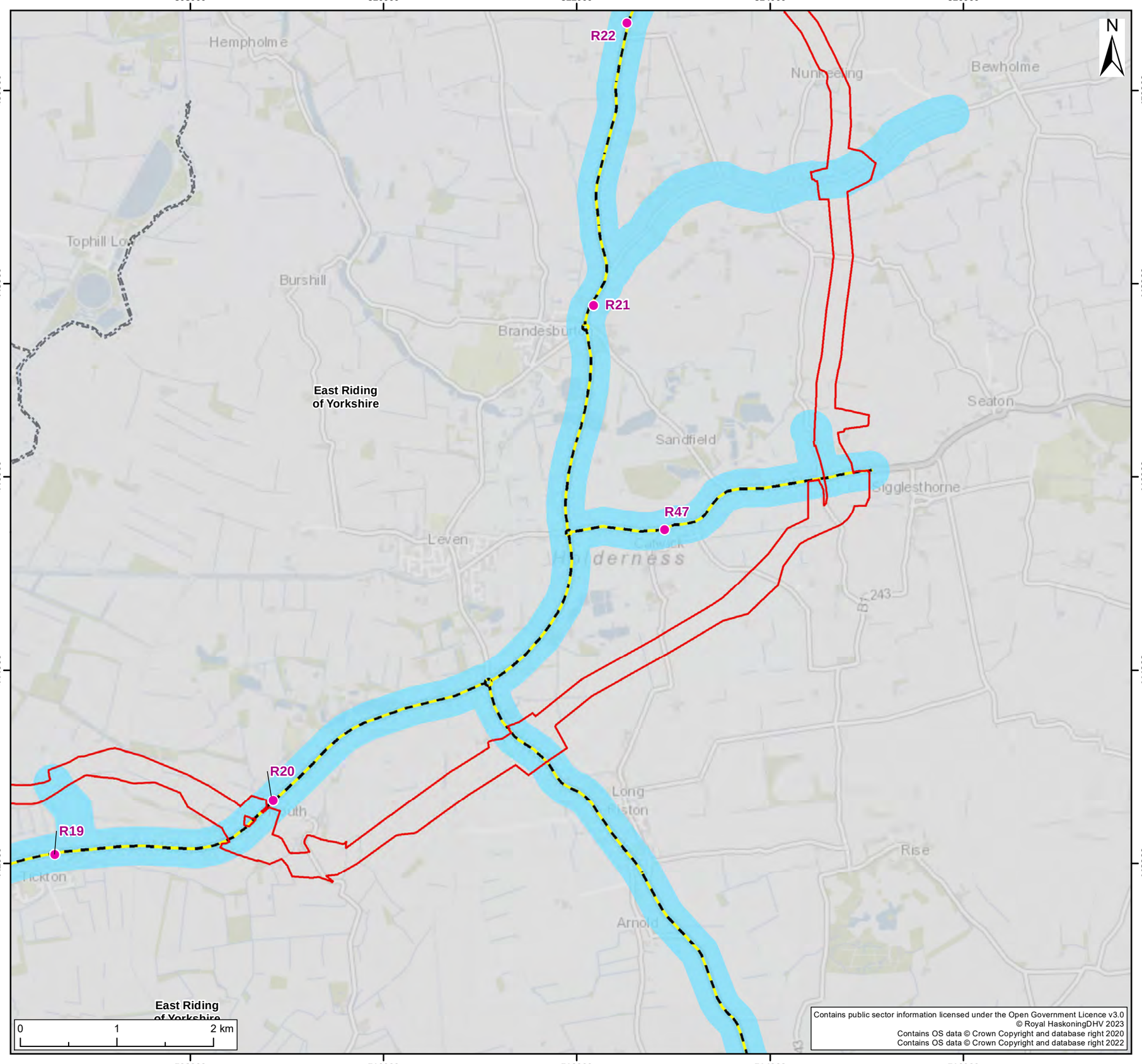

Legend:

- Onshore Development Area
- Air Quality Study Area
- Onshore Substation Sites
- Local Authority Boundary
- Air Quality Management Areas
- Human Receptor Locations
- Roads Screened in for Human Receptors (Isolation Scenario)
- Roads Screened in for Human Receptors(Concurrent Scenario)

SUI	REV	DATE	DESCRIPTION	DRW	CHK	APR
S2	P01	22/03/2023	Suitable for Information	SB	SM	JF

Title:

Air Quality Construction Phase
Road Traffic Emissions – Human Receptor Locations

Figure: 26-3b | Drawing No: PC2340-RHD-ON-ZZ-DR-Z-0458

Co-ordinate system:	Page Size:	Scale:
British National Grid	A3	1:40,000

Project: Dogger Bank South Offshore Wind Farms

Report: Preliminary Environmental Information Report

Royal HaskoningDHV
Enhancing Society Together

RWE

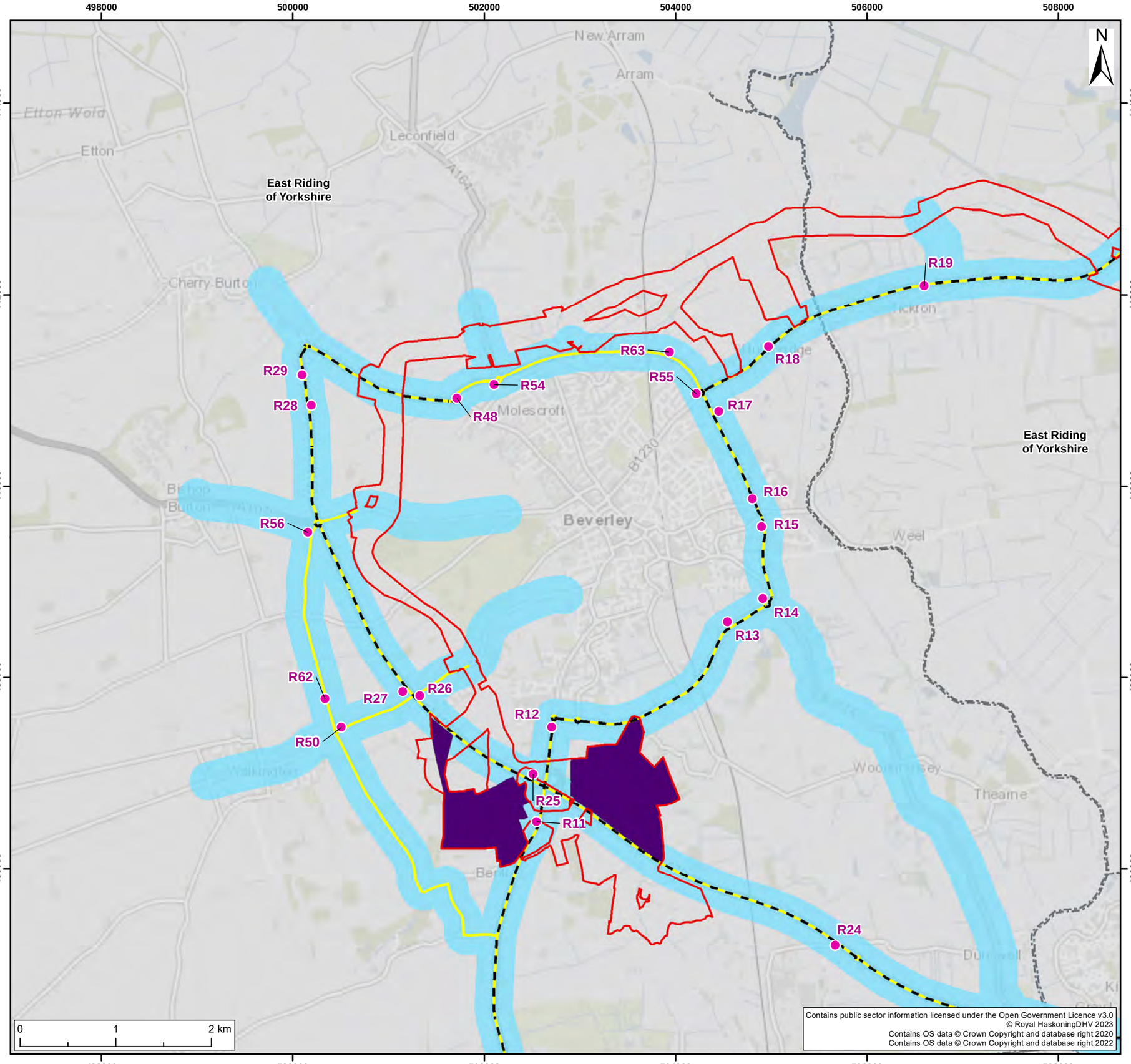

Legend:

- Onshore Development Area
- Air Quality Study Area
- Onshore Substation Sites
- Local Authority Boundary
- Air Quality Management Areas
- Human Receptor Locations
- Roads Screened in for Human Receptors (Isolation Scenario)
- Roads Screened in for Human Receptors(Concurrent Scenario)

SUI	REV	DATE	DESCRIPTION	DRW	CHK	APR
S2	P01	22/03/2023	Suitable for Information	SB	SM	JF

Title:

Air Quality Construction Phase
Road Traffic Emissions – Human Receptor Locations

Figure: 26-3c | Drawing No: PC2340-RHD-ON-ZZ-DR-Z-0458

Co-ordinate system:	Page Size:	Scale:
British National Grid	A3	1:40,000

Project: Dogger Bank South Offshore Wind Farms

Report: Preliminary Environmental Information Report

Royal HaskoningDHV
Enhancing Society Together

RWE

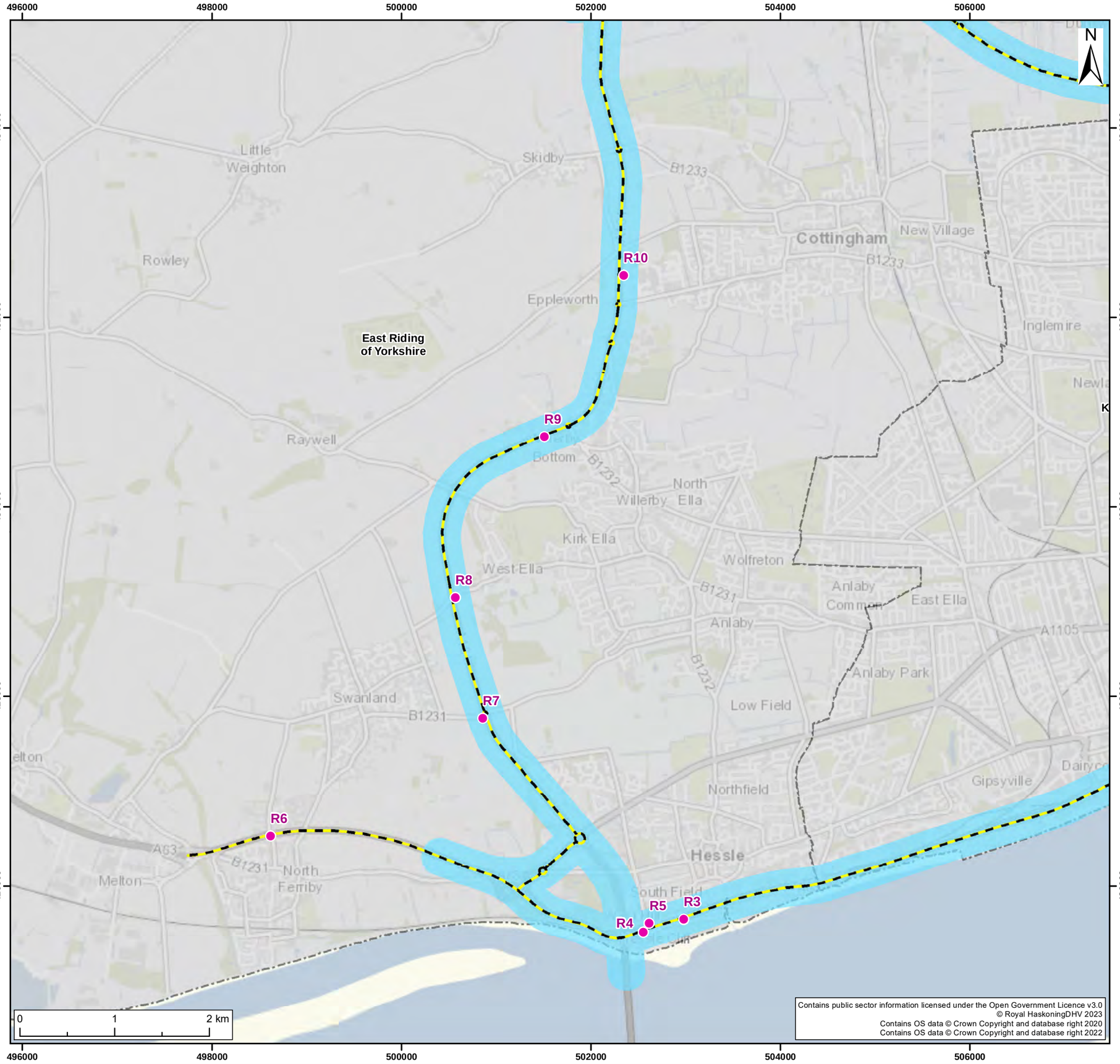

Legend:

- Onshore Development Area
- Air Quality Study Area
- Onshore Substation Sites
- Local Authority Boundary
- Air Quality Management Areas
- Human Receptor Locations
- Roads Screened in for Human Receptors (Isolation Scenario)
- Roads Screened in for Human Receptors(Concurrent Scenario)

SUI	REV	DATE	DESCRIPTION	DRW	CHK	APR
S2	P01	22/03/2023	Suitable for Information	SB	SM	JF

Title:

Air Quality Construction Phase
Road Traffic Emissions – Human Receptor Locations

Figure: 26-3d | Drawing No: PC2340-RHD-ON-ZZ-DR-Z-0458

Co-ordinate system:	Page Size:	Scale:
British National Grid	A3	1:40,000

Project: Dogger Bank South Offshore Wind Farms

Report: Preliminary Environmental Information Report

Royal HaskoningDHV
Enhancing Society Together

RWE

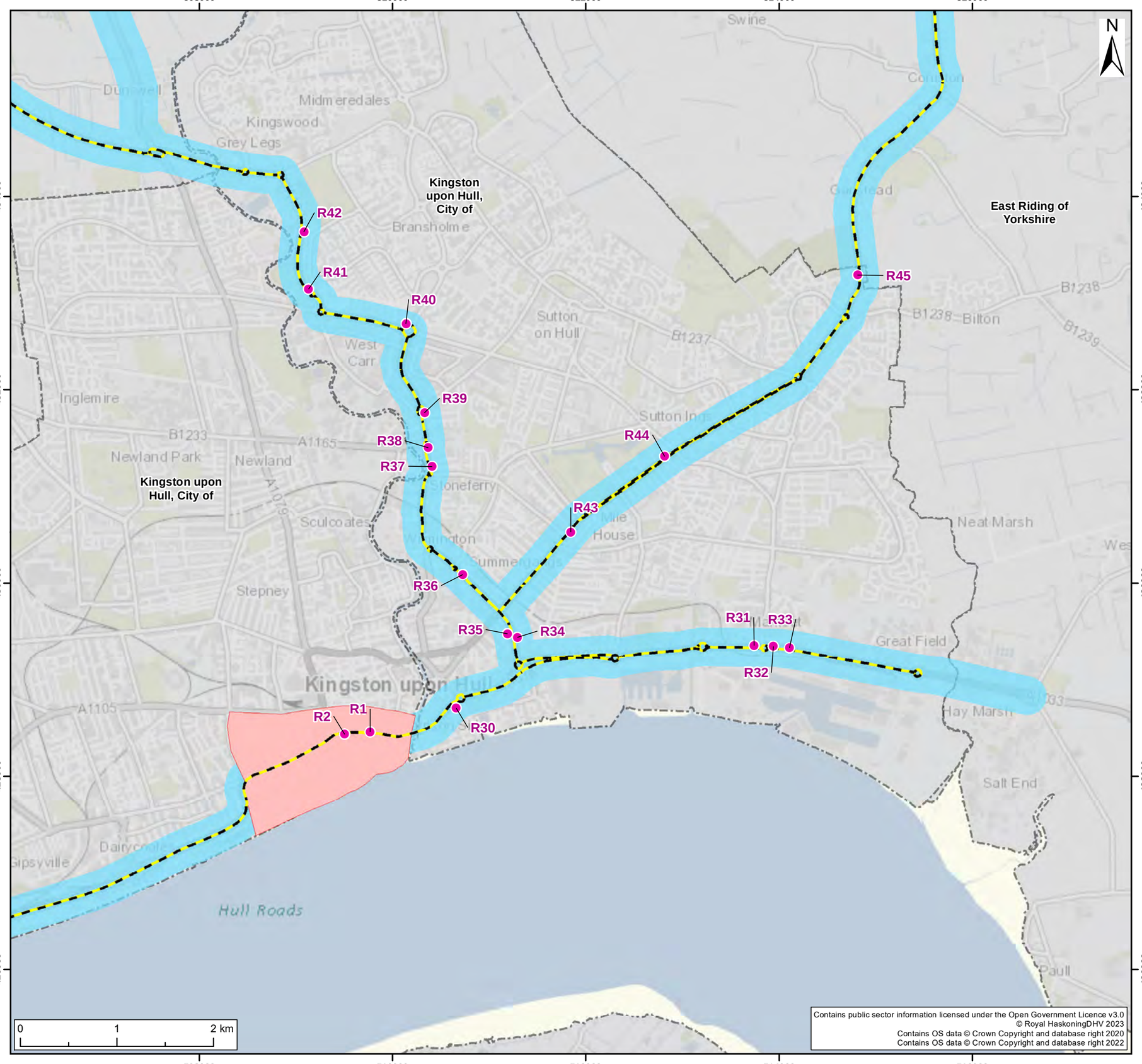

Legend:

- Onshore Development Area
- Air Quality Study Area
- Onshore Substation Sites
- Local Authority Boundary
- Air Quality Management Areas
- Human Receptor Locations
- Roads Screened in for Human Receptors (Isolation Scenario)
- Roads Screened in for Human Receptors(Concurrent Scenario)

SUI	REV	DATE	DESCRIPTION	DRW	CHK	APR
S2	P01	22/03/2023	Suitable for Information	SB	SM	JF

Title:

Air Quality Construction Phase
Road Traffic Emissions – Human Receptor Locations

Figure: 26-3e | Drawing No: PC2340-RHD-ON-ZZ-DR-Z-0458

Co-ordinate system:	Page Size:	Scale:
British National Grid	A3	1:40,000

Project:	Report:
Dogger Bank South Offshore Wind Farms	Preliminary Environmental Information Report

Royal HaskoningDHV
Enhancing Society Together
RWE

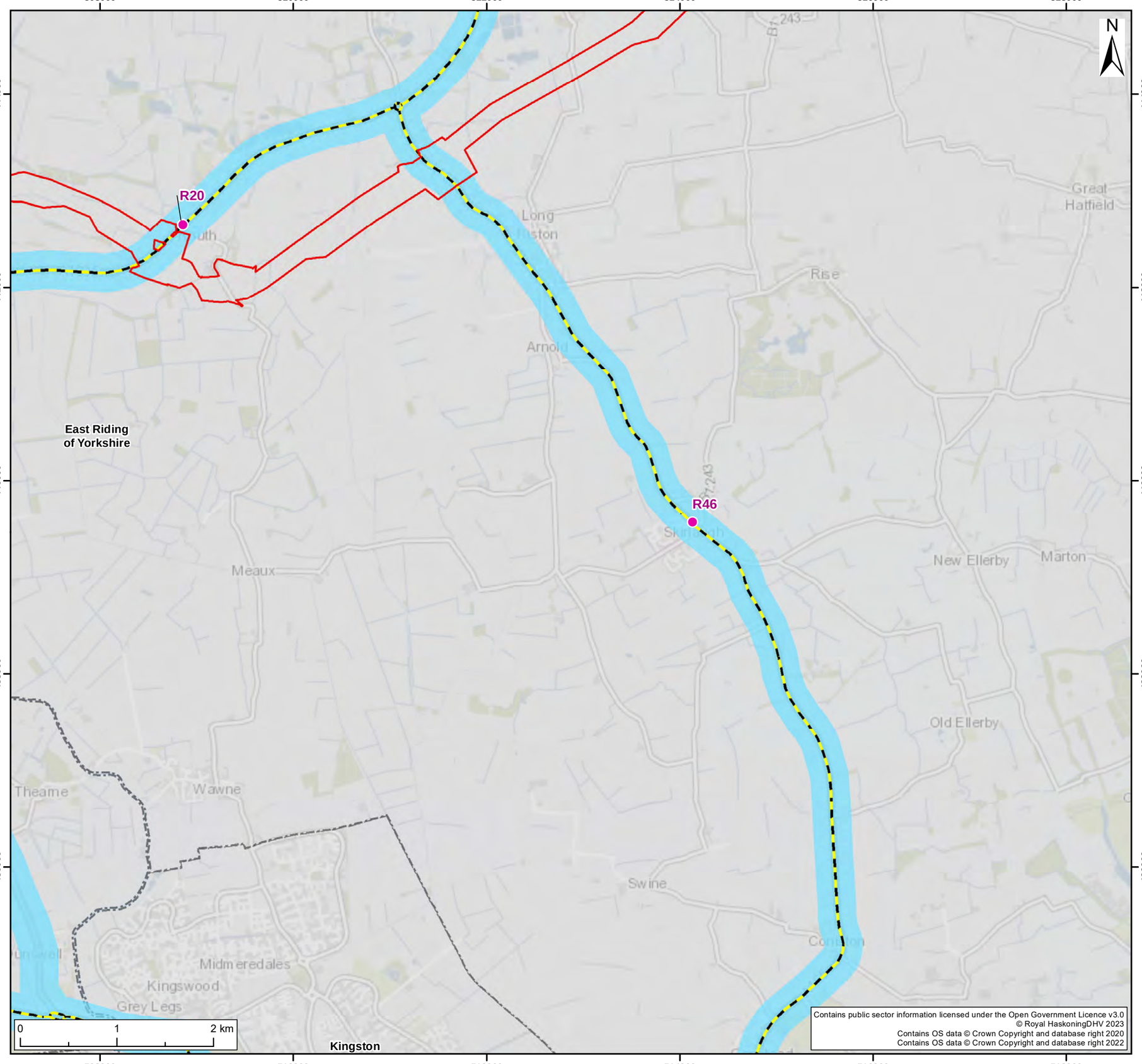

Contains public sector information licensed under the Open Government Licence v3.0
© Royal HaskoningDHV 2023
Contains OS data © Crown Copyright and database right 2020
Contains OS data © Crown Copyright and database right 2022

Legend:

- Onshore Development Area
- Air Quality Study Area
- Onshore Substation Sites
- Local Authority Boundary
- Air Quality Management Areas
- Human Receptor Locations
- Roads Screened in for Human Receptors (Isolation Scenario)
- Roads Screened in for Human Receptors(Concurrent Scenario)

SUI	REV	DATE	DESCRIPTION	DRW	CHK	APR
S2	P01	22/03/2023	Suitable for Information	SB	SM	JF

Title:

Air Quality Construction Phase
Road Traffic Emissions – Human Receptor Locations

Figure: 26-3f | Drawing No: PC2340-RHD-ON-ZZ-DR-Z-0458

Co-ordinate system:	Page Size:	Scale:
British National Grid	A3	1:40,000

Project:	Report:
Dogger Bank South Offshore Wind Farms	Preliminary Environmental Information Report

Royal HaskoningDHV
Enhancing Society Together
RWE

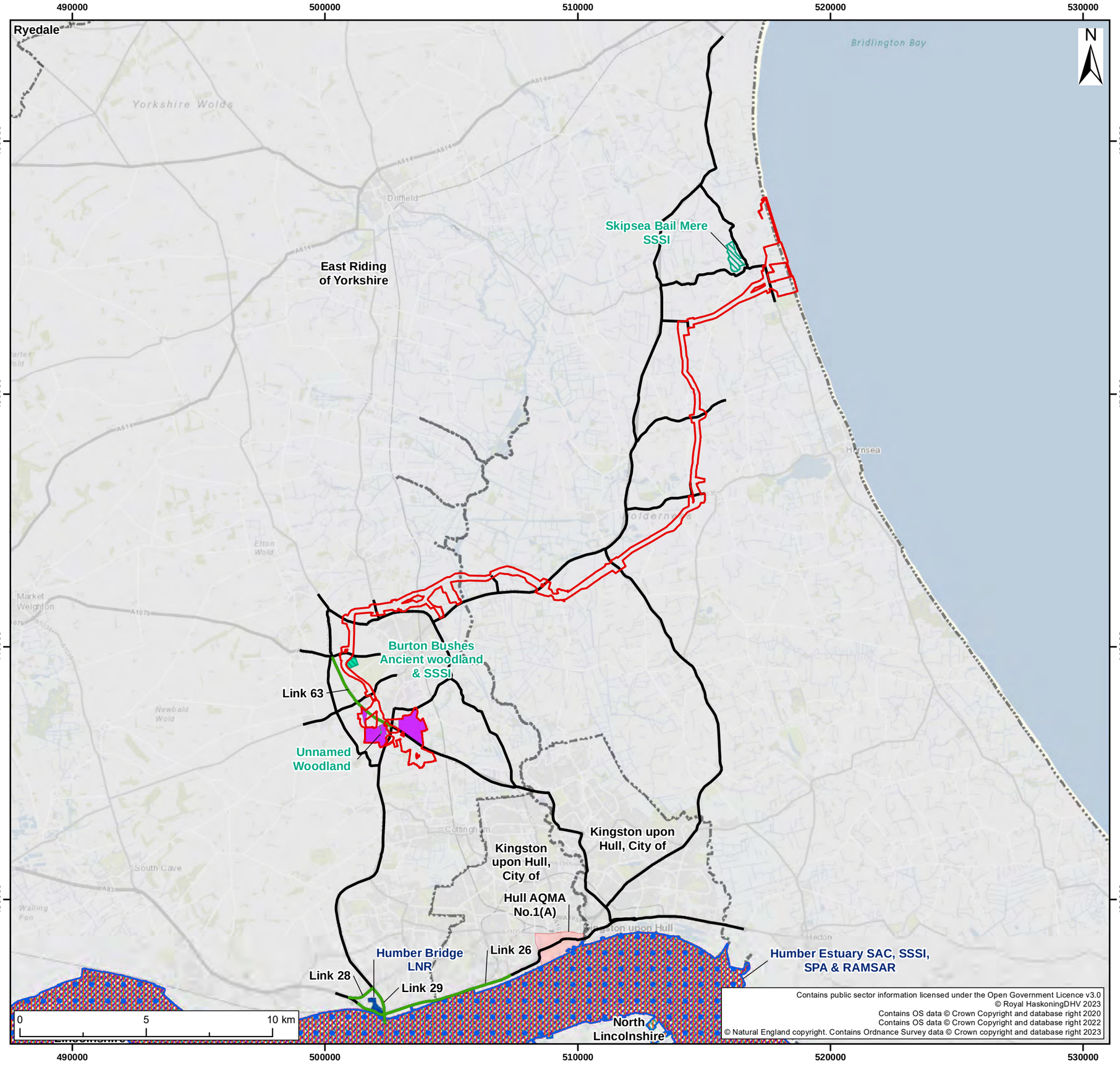

Contains public sector information licensed under the Open Government Licence v3.0
© Royal HaskoningDHV 2023
Contains OS data © Crown Copyright and database right 2020
Contains OS data © Crown Copyright and database right 2022
© Natural England copyright. Contains Ordnance Survey data © Crown copyright and database right 2023

Legend:

- Onshore Development Area
- Onshore Substation Sites
- Roads Screened in for Ecological Receptors
- Roads Screened out Ecological receptors
- Local Authority Boundary
- Air Quality Management Areas

Ecological Designated Sites

- Sites of Special Scientific Interest (SSSI)
- Ancient Woodland
- RAMSAR
- Special Protection Area (SPA)
- Special Areas of Conservation (SAC)
- Local Nature Reserve (LNR)

SUI	REV	DATE	DESCRIPTION	DRW	CHK	APR
S2	P01	22/03/2023	Suitable for Information	SB	SM	JF

Title:

Air Quality Construction Phase Road Traffic Emissions – Ecological Receptor Locations

Figure: 26-4 | Drawing No: PC2340-RHD-ON-ZZ-DR-Z-0402

Co-ordinate system:	Page Size:	Scale:
British National Grid	A3	1:150,000

Project: Dogger Bank South Offshore Wind Farms

Report: Preliminary Environmental Information Report

Royal HaskoningDHV
Enhancing Society Together

RWE